










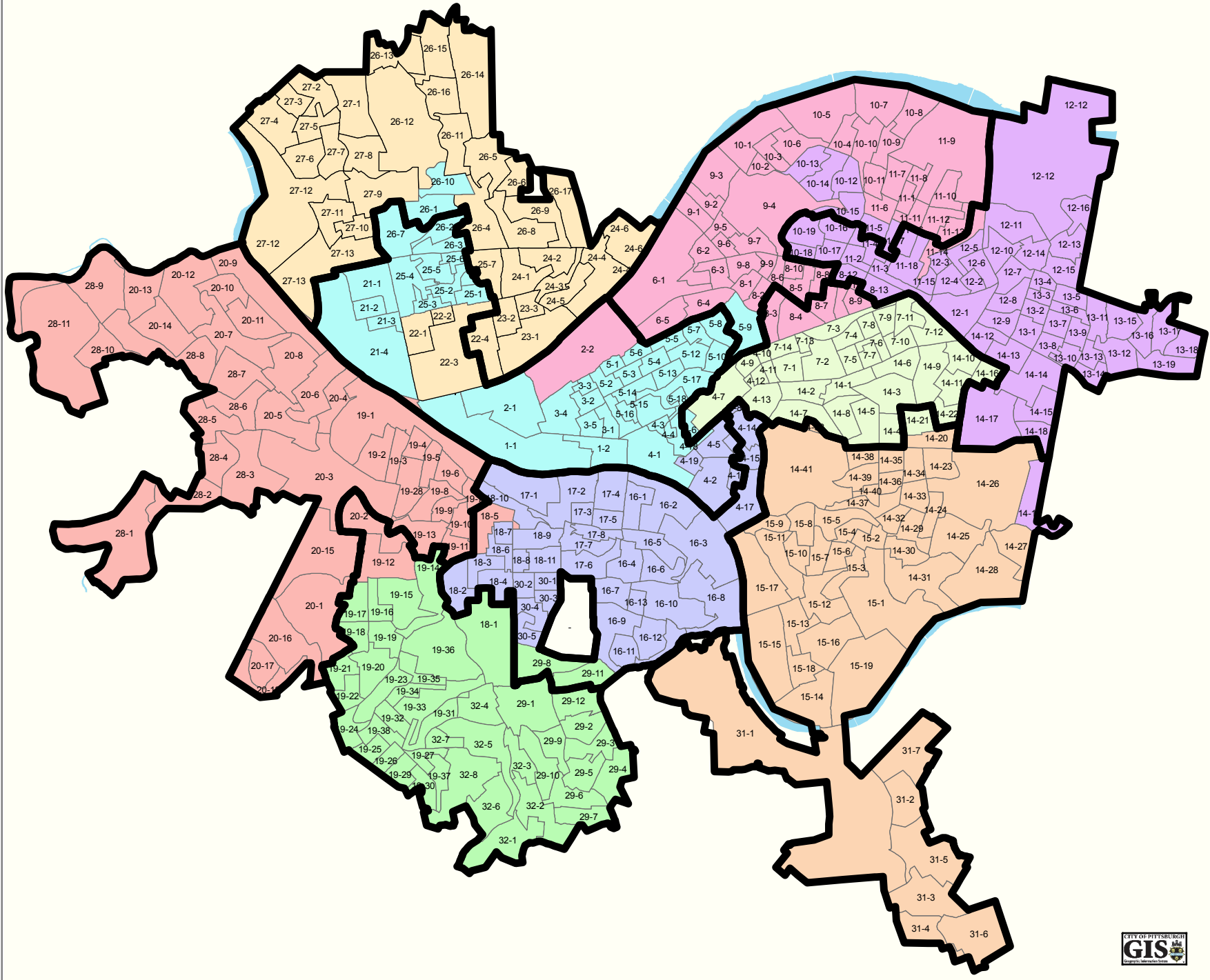


CITY OF PITTSBURGH
DEPARTMENT OF CITY PLANNING

City of Pittsburgh, City Council
Reapportionment Advisory Committee
Preliminary Map, June 21st, 2012

- MAP KEY**
-  Current District
 - Draft Districts**
 -  District 1
 -  District 2
 -  District 3
 -  District 4
 -  District 5
 -  District 6
 -  District 7
 -  District 8
 -  District 9



Map Prepared on June 22nd, 2012
Map Prepared by: Michael Homa, GIS Manager
DEPARTMENT OF CITY PLANNING
300 Ross Street, 4th Floor
Pittsburgh, PA 15219
Phone: (412) 255-2200
Fax: (412) 255-2888

