




CITY OF PITTSBURGH  
 DEPARTMENT OF CITY PLANNING  
 Residential Permit Parking  
 District L

MAP KEY

-  Streets
-  Permit Parking

 District L



0 37.5 75 150  
 Feet

Map Updated on: July 9, 2013  
 Map Prepared by: Keith R. Dougal  
 DEPARTMENT OF CITY PLANNING  
 200 Rice Street, 4th Floor  
 Pittsburgh, PA 15219  
 Phone: (412) 255-2210  
 Fax: (412) 255-2838

