

MELWOOD AVENUE CONNECTOR

DENVER STREET TO BAYARD STREET



Project Timeline 2021

Funding Source

2021 Capital Budget Final Mile

Added Miles of Bike Network:
0.47

Questions?

moveforwardpgh.org

Email:

moveforwardpgh@gmail.com

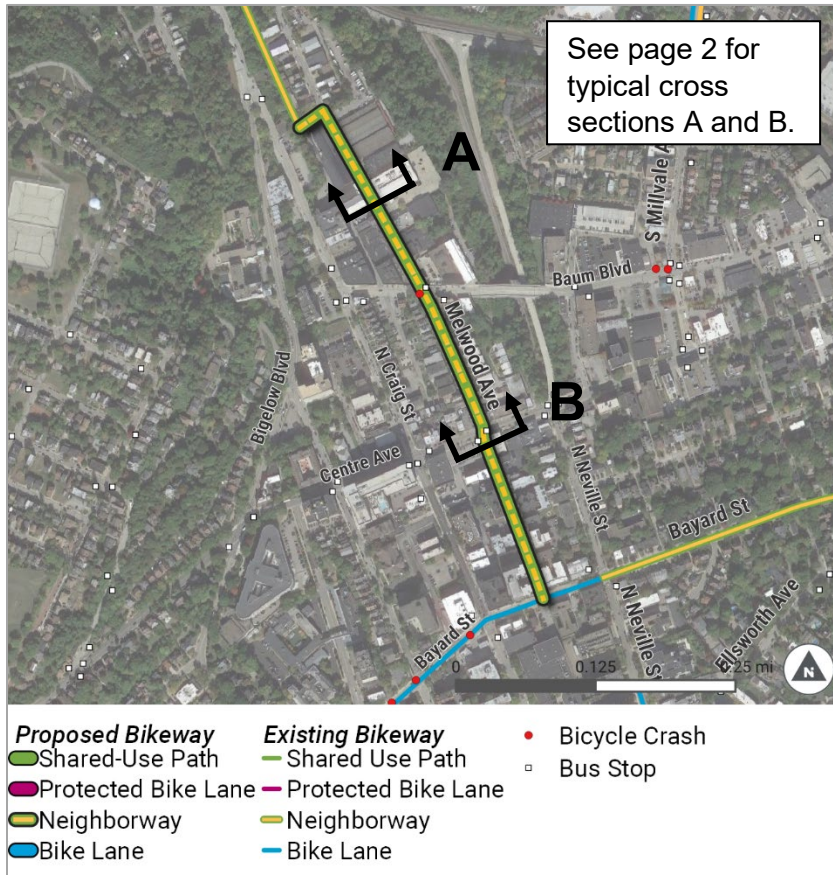


Figure 1. Proposed Melwood Avenue concept from Denver Street to Bayard Street.

Project Description	Melwood Avenue is a City-owned street with parking on both sides located in Polish Hill and North Oakland. A neighborway along Melwood Avenue will connect existing bike lanes on Bayard Street in Oakland to Gold Way, a calm street leading to Polish Hill. This project spans both residential and business areas, and primarily includes shared lane markings, speed humps, and bicycle wayfinding signs. In addition, a short contra-flow bike lane will be added between Centre Avenue and Bayard Street to allow for two-way bicycle travel in this section.
Elements of Construction	Striping, shared lane pavement markings, and speed humps.
On-Street Parking	No changes are proposed to the existing parking on both sides of Melwood Avenue.
Transit	None

These preliminary concepts are for planning purposes only. Field verification, site condition assessments, engineering analysis, and design are necessary prior to implementing recommendations.

MELWOOD AVENUE CONNECTOR

DENVER STREET TO BAYARD STREET

TYPICAL CROSS-SECTIONS

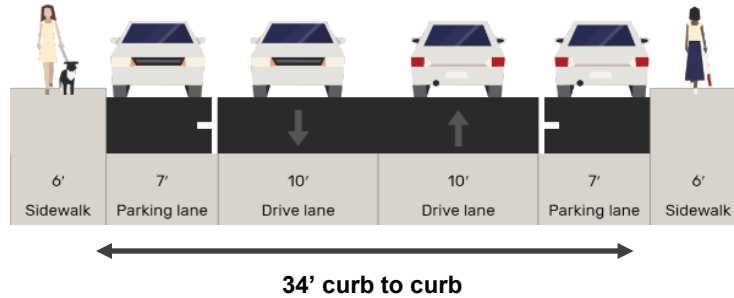


Figure 2. Section A (Melwood Avenue - Denver Street to Centre Avenue) – Existing

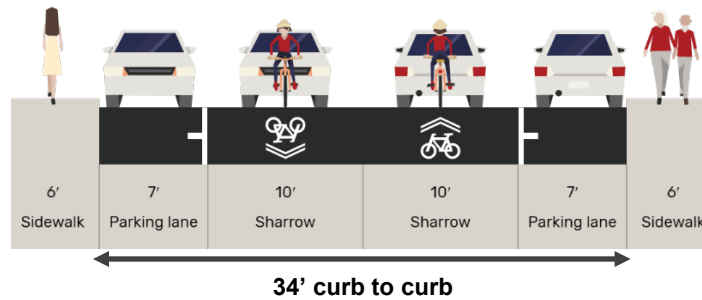


Figure 3. Section A (Melwood Avenue - Denver Street to Centre Avenue) – Proposed

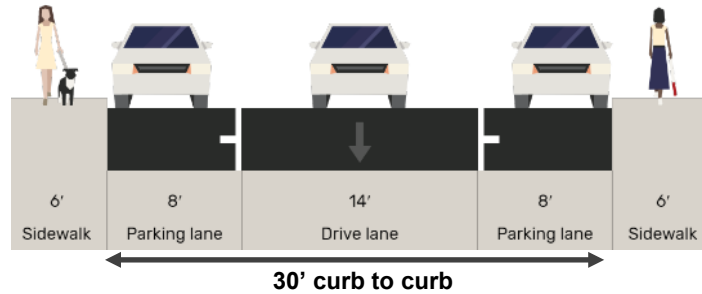


Figure 4. Section B (Melwood Avenue – Centre Avenue to Bayard Street) – Existing

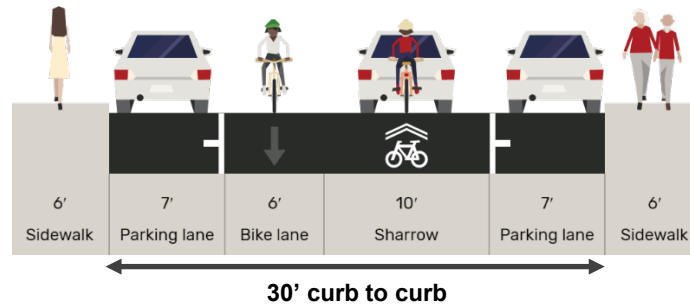


Figure 5. Section B (Melwood Avenue – Centre Avenue to Bayard Street) – Proposed

These preliminary concepts are for planning purposes only. Field verification, site condition assessments, engineering analysis, and design are necessary prior to implementing recommendations.