City of Pittsburgh's Art Collection Monuments, Memorials, Modern and Contemporary Art

VERSION 5.0

Pittsburgh

A MOST LIVABLE CITY

Note: This document includes placeholder images and is considered to be a preliminary inventory until such time as City staff are able to fully confirm , assess and document actual objects in the field.

City of Pittsburgh Neighborhoods

City of Pittsburgh Neighborhoods

Allegheny Hills
1. Northview Heights
2. Spring Garden
3. Spring Hill-City View
4. Summer Hill
5. Troy Hill

Upper Northside
6. Brighton Heights
7. Marshall-Shadeland
8. Perry North
9. Perry South

Lower Northside
10. Allegheny Center
11. Allegheny West
12. California-Kirkbride
13. Central Northside
14. Chateau

15. East Allegheny
16. Fineview
17. Manchester

West Pittsburgh
18. Chartiers City
19. Crafton Heights
20. East Carnegie
21. Elliott
22. Esplen
23. Fairywood
24. Oakwood
25. Ridgemont
26. Sheraden
27. West End
28. Westwood
29. Windgap

South Pittsburgh
30. Banksville
31. Beechview
32. Brookline
33. Carrick
34. Overbrook

Mt. Washington/Hilltop West
35. Allentown
36. Beltzhoover
37. Bon Air
38. Duquesne Heights
39. Knoxville
40. Mount Washington

Southside/Hilltop East
41. Arlington
42. Arlington Heights
43. Mt. Oliver
44. Southside Flats
45. Southside Slopes
46. St. Clair

Thirty-first Ward
47. Hays
48. Lincoln Place
49. New Homestead

Monongahela River Valley
50. Glen Hazel
51. Greenfield
52. Hazelwood

Lower East End
53. Point Breeze
54. Regent Square
55. Squirrel Hill North
56. Squirrel Hill South
57. Swisshelm Park

Northeast Pittsburgh
58. East Hills
59. Homewood North
60. Homewood South
61. Homewood West
62. Lincoln-Lemington-Belmar
63. Point Breeze North

Upper East End
64. Bloomfield
65. East Liberty
66. Friendship
67. Garfield
68. Highland Park
69. Larimer
70. Morningside
71. Shadyside

Allegheny River Valley
72. Central Lawrenceville
73. Lower Lawrenceville
74. Polish Hill
75. Stanton Heights
76. Strip District
77. Upper Lawrenceville

Oakland
78. Central Oakland
79. North Oakland
80. South Oakland
81. West Oakland

Hill District & Uptown
82. Bedford Dwellings
83. Bluff
84. Crawford-Roberts
85. Middle Hill
86. Terrace Village
87. Upper Hill

Downtown Pittsburgh
88. Central Business District
89. North Shore
90. South Shore

War Monuments and Memorials on City of Pittsburgh Property

Pittsburgh

A MOST LIVABLE CITY

Colonel James Anderson Monument

LOCATION: 110 Children's Way, Pittsburgh, PA 15212 (Northeast side of the Museum across from the entrance to the former Carnegie Library of Pittsburgh, Allegheny Branch)
YEAR: 1904
ARTIST: Daniel Chester French (1850-1931)
Henry Bacon (1866-1924)

ALLEGHENY CENTER

Colonel James Anderson inspired Andrew Carnegie to gift libraries to Pittsburgh and throughout other cities in the world. He was an iron manufacturer that opened his private library to Carnegie and other boys of Allegheny City. This monument was donated by Andrew Carnegie.

George Washington Memorial

LOCATION: North end West Park, near intersection of North Avenue and Sherman Avenue

YEAR: 1891

ARTIST: Edward Ludwing Albert Pausch (1856-1931)
copied after Jean Antoine Houdon (1741-1828)

ALLEGHENY CENTER

Commissioned by the Junior Order of United American Mechanics of Western PA, this statue was unveiled during a parade honoring George Washington in 1891. The sculpture was copied from the life-size marble statue of him, executed by Jean-Antoine Houdon for the Virginia State House.

Hampton Battery Memorial

LOCATION: East Park; Cedar Avenue near Anderson Street
YEAR: 1871

ALLEGHENY CENTER

This monument is named after Robert B. Hampton to commemorate members who served at Civil War sites such as Chancellorsville, Antietam, and Gettysburg.

Maine Memorial

LOCATION: West Park; on the outside wall of the National Aviary, Pittsburgh, PA

YEAR: 1914, Dedicated 1915

SCULPTOR: Charles Keck (1875-1951)

ARCHITECT: Stanley Roush (1885-1946)

DESIGNER: William E. Clark

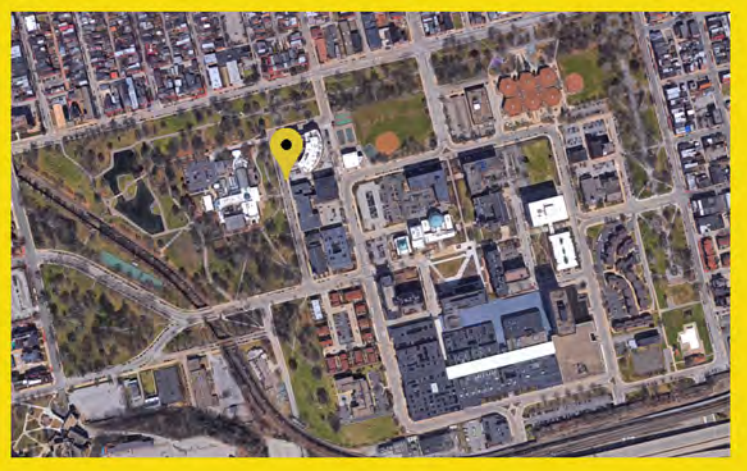

One Pittsburgher, West Park Lt. Friend William Jenkins, a flag officer, was killed in the destruction of the battleship Maine. One of the three memorial tablets on this monument pay tribute to him.

Once money was raised to install the monument, original designs had the relic surrounded by the water of Lake Elizabeth. The Art Commission of Pittsburgh however did not approve that initial design, later approving a design by Stanley Roush.

Soldiers' Monument

(Allegheny County Soldiers of the Civil War)

LOCATION: West Park; By Lake Elizabeth, west of the National Aviary, Pittsburgh, PA 15212

YEAR: 1871

ARTIST: Peter C. Reniers (1825-1894)

ARCHITECT: Louis Morganroth
George Pauley
Robert Schmetz(b.1898)

DESIGNER: William E. Clark

Originally standing on Monument Hill and dedicated with a sixty-gun salute in 1871, this monument was later moved to West Park in 1931; following approval from the Art Commission.

Thomas Armstrong

LOCATION: Allegheny Commons Park - West Park;
in front of National Aviary, near intersection of Ridge Avenue and Arch Street, Pittsburgh, PA 15212
YEAR: 1889
SCULPTOR: Unknown
ARCHITECT: A.E. Windsor & Co., Allegheny)

ALLEGHENY CENTER

Armstrong was a prominent labor leader of Pittsburgh, well known for equality and justice. The statue originally stood on the corners of Sherman and West Ohio street, with 10-15 thousand people attending the dedication. After repairs made to damages of the sculpture, it was moved to its present home on Lacock Street.

World War I and II Honor Roll 23rd Ward

LOCATION: East Park; 389 Sandusky Street, Pittsburgh, PA 15212

ALLEGHENY CENTER

This monument was erected by the people of the 23rd Ward in honor of those who served in WWI and WWII.

Beechview Community War Memorial

LOCATION: Beechview Park:
2213 Broadway Ave,
Pittsburgh, PA 15216

BEECHVIEW

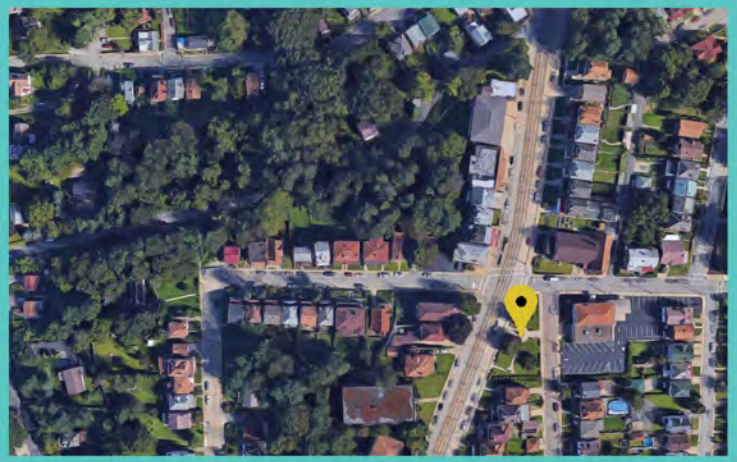

The monument has two sides to it, one side commemorating those who served in the Korean and Vietnam Wars; the other side recognizing the freedom for which those soldiers fought.

Flagpole with Plaque/Time Capsule

LOCATION: Beechview Park; 2213 Broadway Ave, Pittsburgh, PA 15216
YEAR: 2005

BEECHVIEW



The time capsule exists with a beech tree that was planted in 2005 to mark Beechview's centennial. The beech tree is the namesake for the neighborhood.

World War I Honor Roll

LOCATION: Beechview Park; 2213 Broadway Ave, Pittsburgh, PA 15216

BEECHVIEW

This memorial recognizes Beechview residents that served in the millitary between the years 1917-1919. There is also a smaller section at the bottom, recognizing the six Beechview residents that lost their lives during those years.

World War I Honor Roll

LOCATION: Beechview Park; 2213 Broadway Ave, Pittsburgh, PA 15216

BEECHVIEW



The memorial honors soldiers from WWI and WWII with a catalog of veterans from the neighborhood of Beechview.

Warrington World War I Honor Roll

LOCATION: 131Estella Avenue, Pittsburgh, PA15210

YEAR: 1924

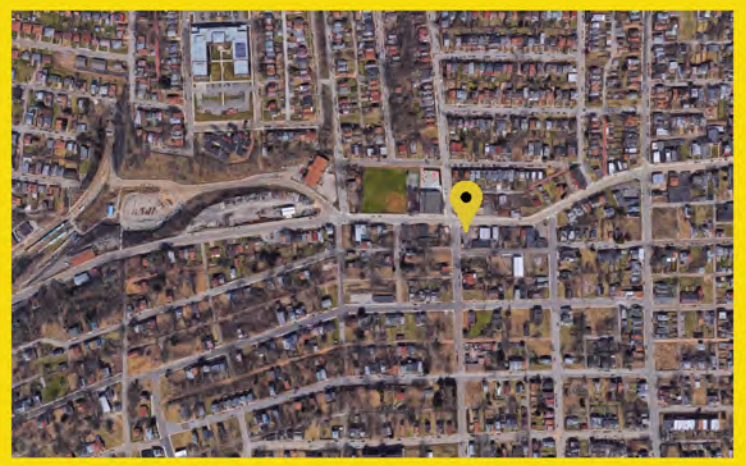

In 1918 the Hill Top Record announced the unveiling of an honor roll to salute veterans, which was to be placed at Warrington Recreation Center.

Warrington World War II Memorial

LOCATION: 129 Estella Avenue, Pittsburgh, PA 15210

YEAR: 1952

BELTZHOOVER

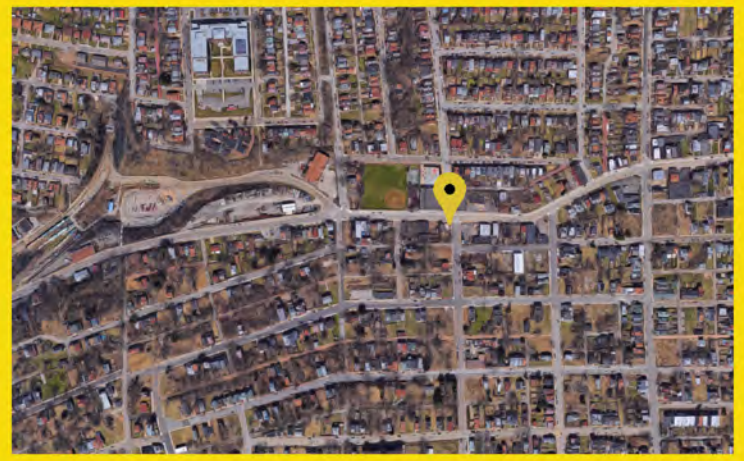

World War II -Eighth War Memorial

LOCATION: 5315 Liberty Avenue, Pittsburgh, PA 15232
YEAR: 1949
ARCHITECT: Frank Vittor (1888-1968)

BLOOMFIELD

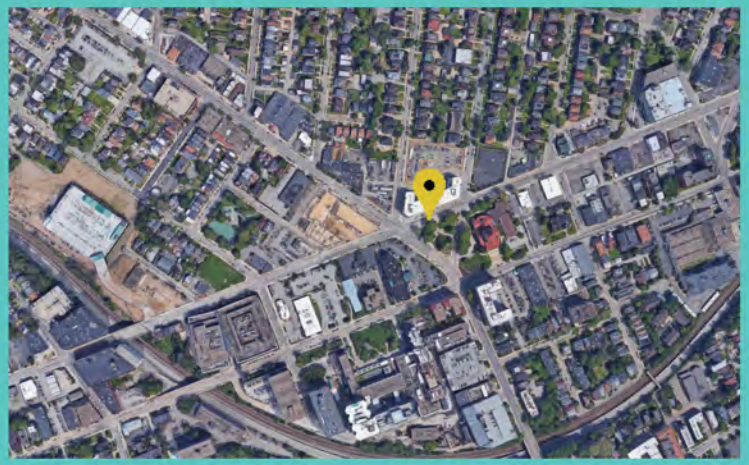

The idea for this monument was originally conceived by Samuel Juliano, a local business owner who paid the first advancement to the sculptor. The monument sat halfway finished at one point, for close to a year, covered in heavy paper. Eventually, Mayor David L. Lawrence formed a committee to raise a portion of the remaining fund to complete the sculpture.

Korean War, Vietnam War, Persian Gulf War Monument
27th Ward

LOCATION: Legion Park; 1288 Davis Avenue, Pittsburgh, PA 15212
YEAR: 1995

BRIGHTON HEIGHTS



Legion Marker

LOCATION: Legion Park; 1288 Davis Avenue, Pittsburgh, PA 15212

BRIGHTON HEIGHTS



Sacrifice - World War I Honor Roll

LOCATION: Legion Park; 3628 Brighton Road, Pittsburgh, PA 15212
YEAR: 1922
ARTIST: Allen George Newman (1875-1940)

BRIGHTON HEIGHTS



Created by Allen Newman, this sculpture was installed in 1922. The figure represents the offering of strength of arms and any sacrifices that may be required.

World War II Honor Roll- 27th War

LOCATION: Legion Park; 3628 Brighton Road, Pittsburgh, PA 15212
YEAR: 1950

BRIGHTON HEIGHTS



All American Veterans and Cannon -Brookline Monument

LOCATION: Brookline Park; intersection of Chelton Avenue and Brookline Boulevard, Pittsburgh, PA 15226

YEAR: 1995

BROOKLINE

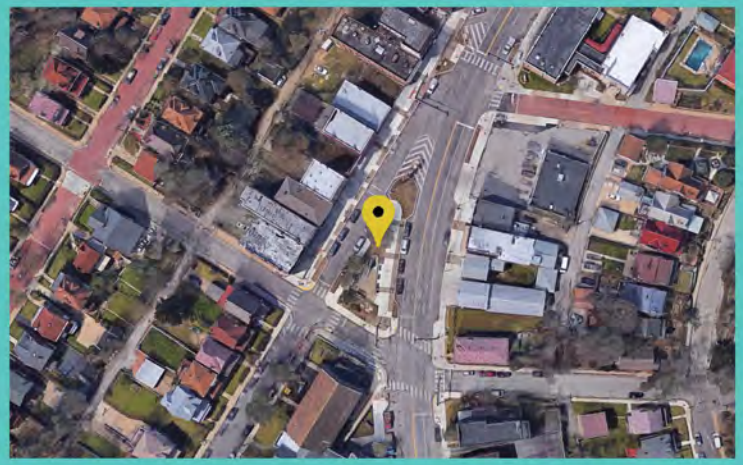

The Cannon is a WWI artillery piece, situated in the center of Veteran's Memorial Park in Brookline. At the entrance to the park is a bronze memorial commemorating local soldiers that have fought in wars from WWI through present-day.

World War Honor Roll dedicated to the Men of Carrick

LOCATION: Intersection of Spokane Avenue and Parkfield Street, Pittsburgh, PA 15210
YEAR: 1923
ARTIST: Phillips Park

CARRICK

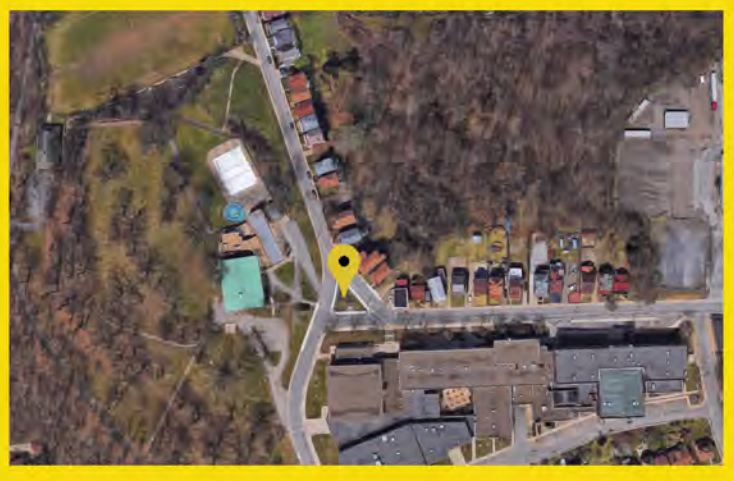

This memorial honors the men of Carrick who served in WWI. On top of the monument sits a cartridge.

Boulevard of the Allies Memorial

LOCATION: Intersection of Boulevard of the Allies and Grant Street, Pittsburgh, PA15219
YEAR: 1922
ARTIST: Frank Vittor (1888-1968)

DOWNTOWN

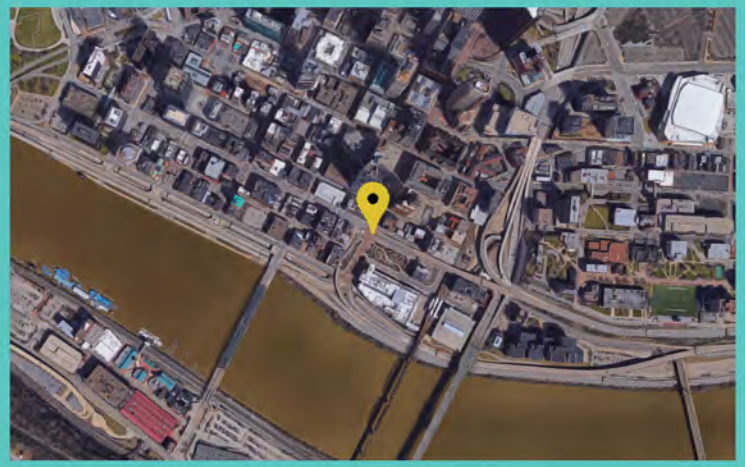

These columns mark an improved highway between Oakland and Downtown. Originally named Monongahela Boulevard, it was renamed Boulevard of the Allies. Columns now flank the the entrance and at the top of each column sits an American Eagle clasping a globe.

Memorial Honor Roll Columns

Employees of the City of Pittsburgh in the Armed Service of our Country

LOCATION: 414 Grant Street - First floor lobby, located near Ross St. entrance, Pittsburgh, PA 15219

DOWNTOWN



The four plaques represent the names of City of Pittsburgh and Allegheny County employess who have served the country througout various wars.

First Ward Honor Roll Veterans Memorial -Jail Triangle

LOCATION: Intersection of Sixth Avenue and Forbes Avenue, Pittsburgh, PA15219

DOWNTOWN

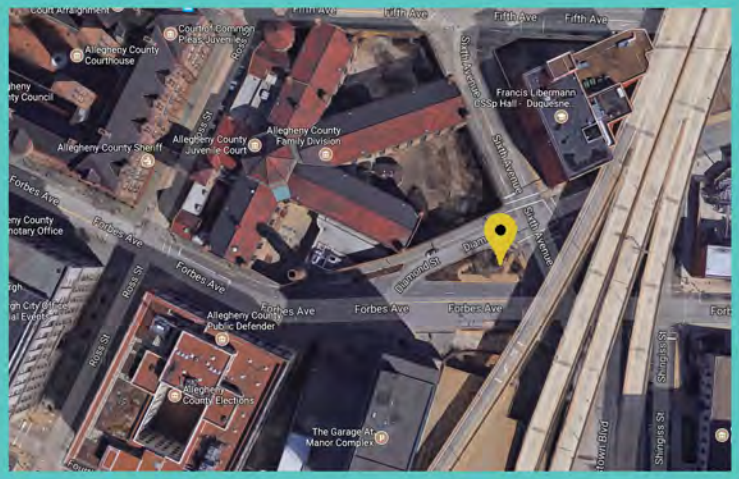

In Commemoration of The Centennial Anniversary of the U.S Civil War/Veterans Memorial Honor Roll

DOWNTOWN

LOCATION: 414 Grant Street, Pittsburgh, PA 15219 (located on the right wall of the portico to the City-County Building -Grant Street entrance)
YEAR: 1964



In commemoration of the Centenial Anniversary of the U.S. Civil War and to honor and remember the Poles who served as volunteers in PA regiments.

World War I Honor Roll

EAST CARNEGIE

LOCATION: East Carnegie Park;
Intersection of Alter Street and Doolittle Street, Pittsburgh, PA 15219



This monument was erected and dedicated by the citizens of East Carnegie in honor of the boys of that community who served in WWI.

Homewood/Brushton World War II Memorial -13th Ward

EAST HILLS

LOCATION: Intersection of Frankstown Avenue and Bennett Street, Pittsburgh, PA 15208
YEAR: 1948
ARTIST: Allen George Newman (1875-1940)



The design is made up of four pillars that show stars and fluting, to recall the stars and stripes of the American flag. The monument was erected to the men and women of the Thirteenth Ward that served in WWII.

World War I Memorial

LOCATION: West End Park; along Wallbridge Street, Pittsburgh, PA 15220
YEAR: 1923
ARTIST: Frank Vittor(1888-1968)

ELLIOTT



This sculpture is a variation of another which was erected in Herron Hill Park. It is in West End Park situated near the old bandstand.

World War I & II Memorial Honor Roll -

Dedicated to Greenfield men and women

LOCATION: McGee Field, Greenfield Avenue, Pittsburgh, PA 15217

GREENFIELD

Alexander Negley and Mary Ann Burkstresser Memorial

LOCATION: Memorial Grove, Highland Park, Pittsburgh, PA 15206

ERECTED BY: Sarah Jane, Negley Mellon

DATE: 1912

The monument was commissioned by Sarah Jane Negley Mellon, the great-great granddaughter of Alexander Negley. It marks the graves of Alexander Negley and his wife, Mary Ann Burkstresser. Additionally, the memorial grove holds the graves of fifty people who settled the East Liberty Valley.

Daughters of American Revolution

LOCATION: Highland Park, Pittsburgh, PA 15206
(main entrance)
YEAR: 1940

HIGHLAND PARK

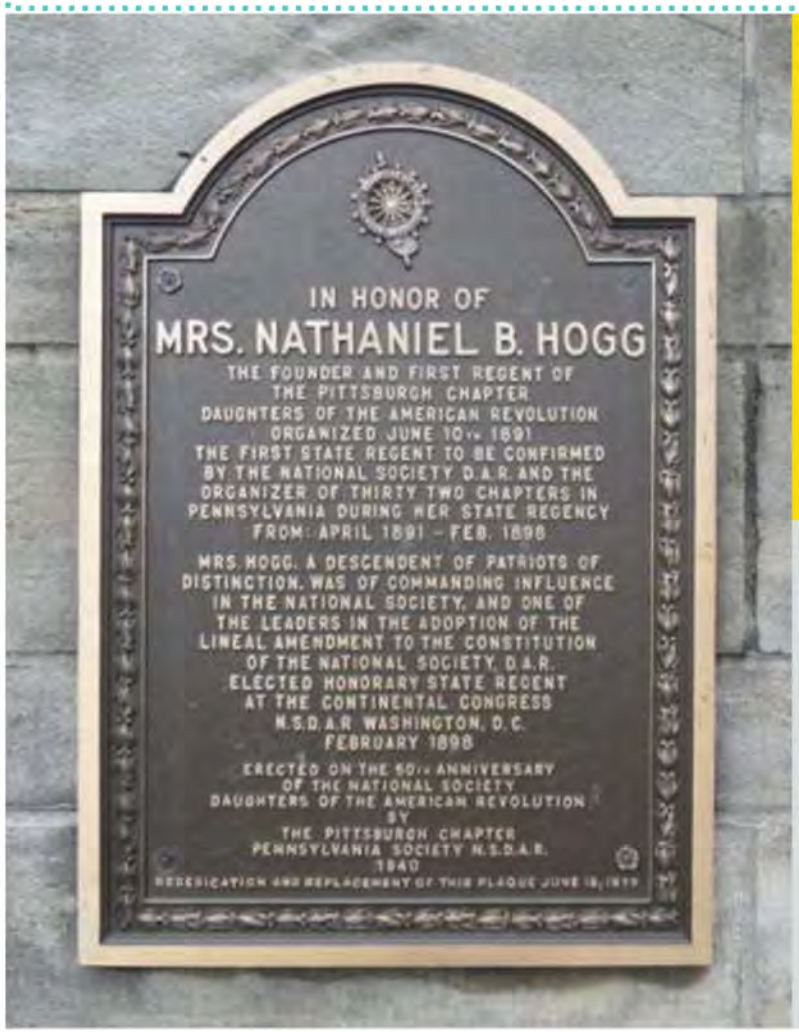



This plaque honors the founder and first regent of the Pittsburgh chapter of the Daughters of the American Revolution, Mrs. Nathaniel B. Hogg

World War I Memorial

LAWRENCEVILLE

LOCATION: 46th Street and Butler Street in Leslie Park
ARTIST: Frank Vittor (1888-1968)
DATE: 1921



The memorial was erected by the Soldiers and Sailors Welfare Association of the Ninth Ward

Abram R. Woolley (A.R.W.) Tablet.

LOCATION: Arsenal Park, 39th St & Butler St, Pittsburgh, PA 15201

(on the right facade of Allegheny Arsenal Powder Magazine building)

LAWRENCEVILLE

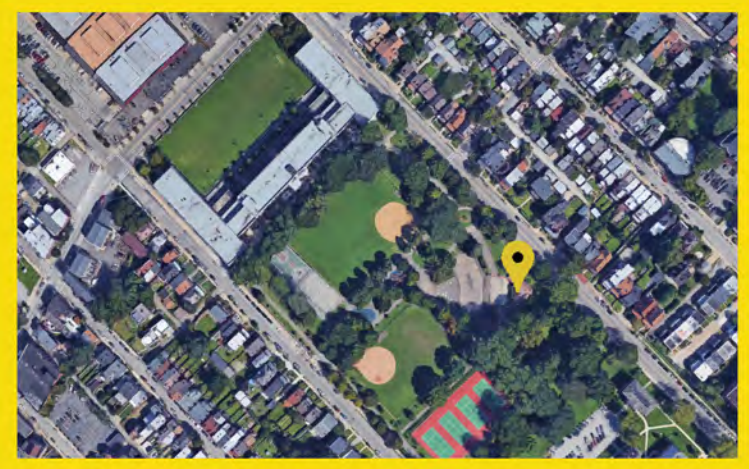

Abram R. Woolley was the first commandant at Allegheny Arsenal, one of the most important armories in the US during the Civil War.

Allegheny Arsenal-Lawrenceville 1814-1913 Memorial

LOCATION: Arsenal Park, 39th St & Butler St, Pittsburgh, PA 15201 (on the right facade of Allegheny Arsenal Powder Magazine building)

YEAR: 1965

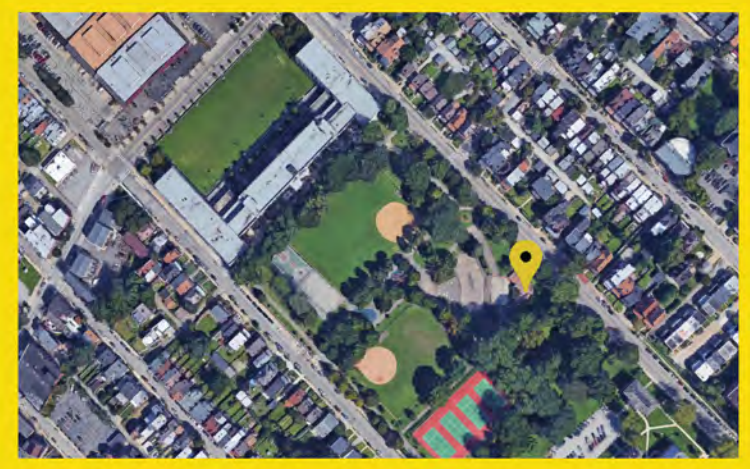

The Allegheny Arsenal in Lawrenceville was a key supplier of munitions to the Union Army during the Civil War, established in 1814. The arsenal served as a supply and manufacturing center for troops in the West.

Civil War Cannon

IX Shell Gun Richmond 1855 Fired 1681 rounds

LOCATION: Arsenal Park, on 40th Street, Pittsburgh, PA 15201
(close to Arsenal Middle School)

LAWRENCEVILLE

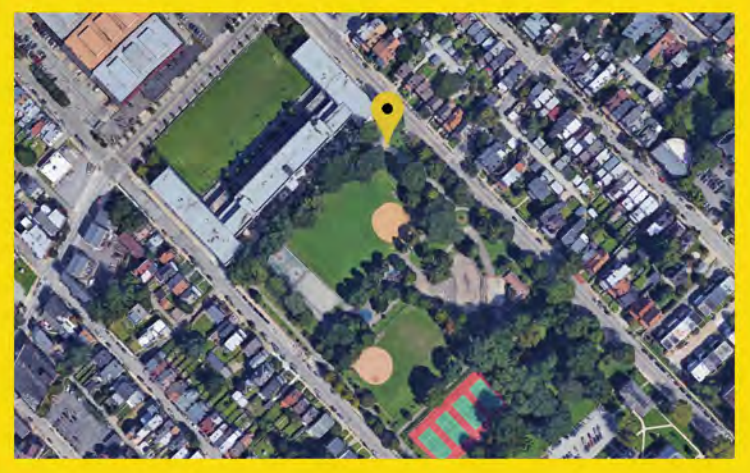

The Allegheny Arsenal in Lawrenceville was a key supplier of munitions to the Union Army during the Civil War, established in 1814.

War of 1812 Soldiers and Sailors Memorial Tablet

LOCATION: Arsenal Park, 39th St & Butler St, Pittsburgh, PA 15201 (on center facade of Allegheny Arsenal Powder Magazine)

YEAR: 1909

LAWRENCEVILLE

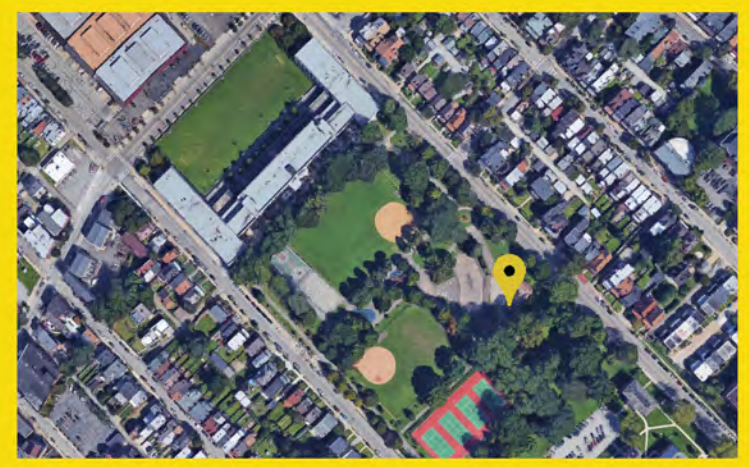

Doughboy Statue -1921 World War I

LAWRENCEVILLE

LOCATION: Intersection of 34th Street, Butler Street and Penn Avenue, Pittsburgh, PA 15201
YEAR: 1919-1921
ARTIST: Allen Newman (1875-1940)



Erected in 1921 with a twenty-one gun salute. The sculptor of this work was Allen Newman.

Doughboy Plaque - 6th Ward

LOCATION: 34th Street, Butler Street and Penn Avenue, Pittsburgh, PA 15201
YEAR: 1984

LAWRENCEVILLE



This plaque is on the Doughboy statue and commemorates those who served during WWI.

Leo Club of Grandview Plaque- All Wars

LOCATION: 201 Grandview Avenue
Pittsburgh, PA 15211

YEAR: 1969

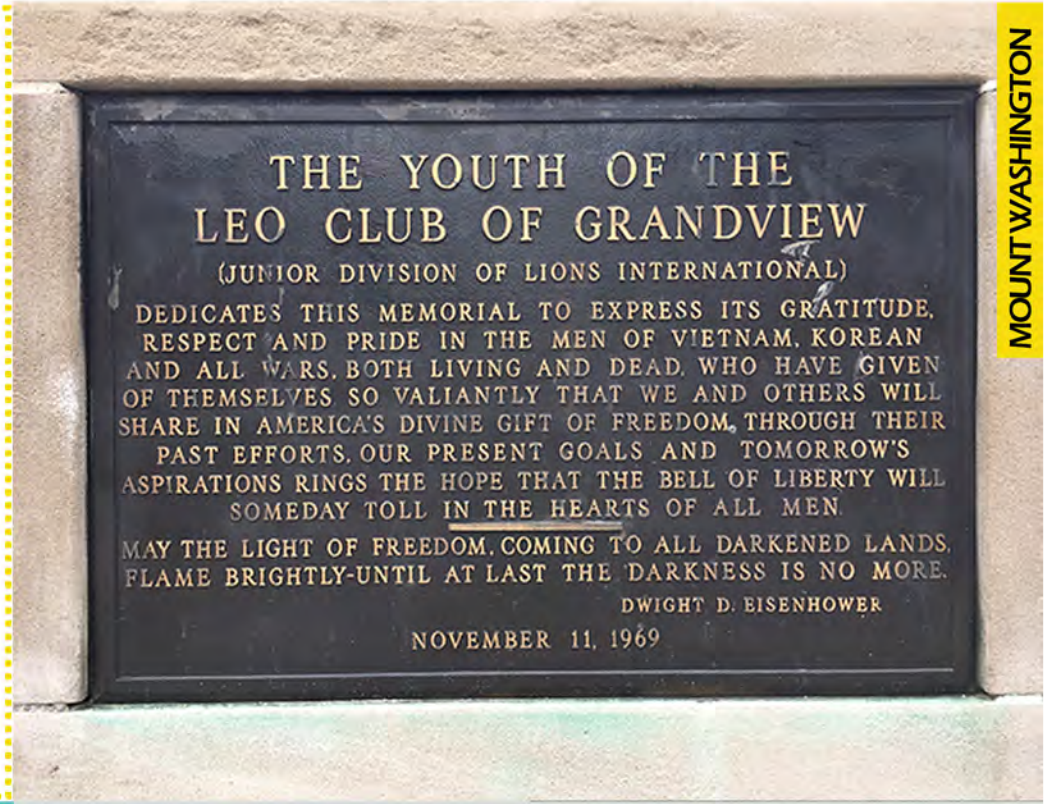

MOUNT WASHINGTON

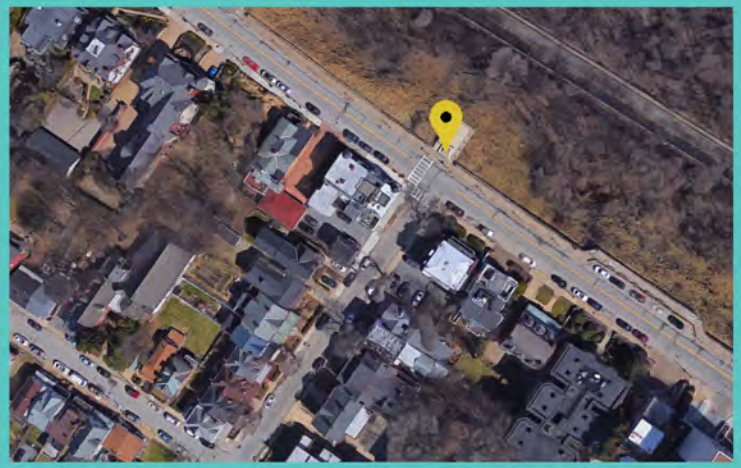

Situated on one of the observation decks of Mt. Washington, this flag and memorial for all wars was dedicated in 1969 by the Leo Club of Grandview, a junior division of Lions International.

Fourth Ward Memorial

LOCATION: Intersection of Robert Clemente Drive and Schenley Drive, Pittsburgh, PA 15260
(at the base of 4th War Memorial)

YEAR: 1983

OAKLAND



This memorial recognizes all those who have served. Additionally, there is a smaller plaque located at the base, in remberence of Thomas F. Enright, who was killed in action on November 3, 1917 during WWI.

Thomas F. Enright, World War I

LOCATION: Intersection of Robert Clemente Drive and Schenley Drive, Pittsburgh, PA 15260

(at the base of 4th War Memorial)

YEAR: 1930

OAKLAND



Thomas Francis Enright was the first Pennsylvanian serviceman and perhaps the first American serviceman to die in World War I, along with Corporal James Bethel Gresham of Evansville, Indiana and Private Merle Hay of Glidden, Iowa.

The Hiker

(Spanish American War Monument)

LOCATION: 650 Schenley Drive, Pittsburgh, PA 15213
(Near Frick Fine Arts Building)

YEAR: 1925

ARTIST: Allen George Newman (1875-1940)

OAKLAND



Originally designed by Allen Newman for the NY State Building, it has been replicated by many Veterans to commemorate the Spanish American War. While this statue was cast by Jno. Willams foundry, Allen Newman chose the Pittsburgh site and Stanley Roush, the county architect, produced the final design for the monument.

Tree Memorial

(Dedicated to the wives of the defenders of our nation)

LOCATION: 650 Schenley Drive, Pittsburgh, PA 15213 (near Frick Fine Arts Building)

YEAR: 1926

OAKLAND



Dedicated by the 28th Division Veterans Association this marker pays tribute to the wives of the Defenders of the Nation.

Tree Memorial

(Dedicated to the mothers of the defenders of our nation)

LOCATION: 650 Schenley Drive, Pittsburgh, PA 15213 (Frick Fine Arts Building)

YEAR: 1926

OAKLAND



Dedicated by the 28th Division Veterans Association, this marker pays tribute to the mothers of the Defenders of the Nation.

World War Monument

LOCATION: 2414 Saw Mill Run Boulevard (Route 51), Pittsburgh, PA 15234

OVERBROOK



Honor Roll Armed Forces

LOCATION: Intersection of Brereton Street and Dobson Street, Pittsburgh, PA 15219
YEAR: 1976

POLISH HILL





Donated by the Ladies Auxiliary of V.F.W. Post 704, this memorial commemorates Polish Hill residents who served in the U.S. Armed Forces of all wars.

Regent Square Monument: World War II, Korea, Vietnam

LOCATION: 881 Milton Avenue, Pittsburgh, PA 15221 (at The Environmental Charter School)
YEAR: 1945

REGENT SQUARE



All Wars Memorial

LOCATION: Intersection of Sheraden Boulevard and Hillsboro Street, Pittsburgh, PA 15204 (in front of Langley High School)

YEAR: 1956

SHERADEN

Armstrong Monument -17th Ward World War II, Korean War

SOUTHSIDE FLATS

LOCATION: 1200 Sarah Street, Pittsburgh, PA 15203 (Southwest Corner of Armstrong Field)
YEAR: 1954

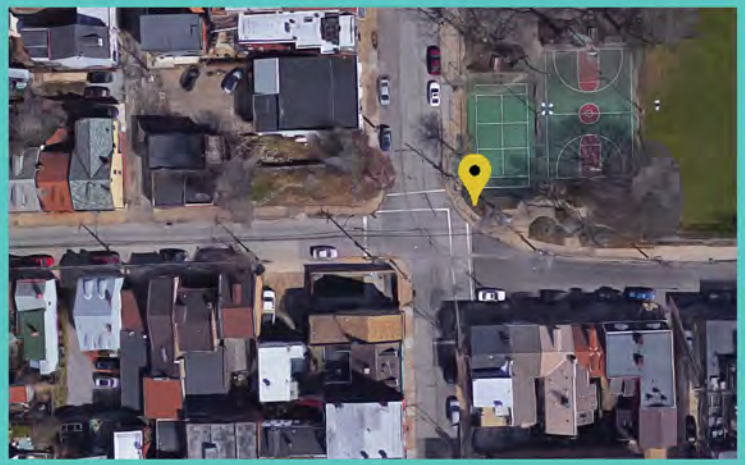

Dedicated to those from the 17th Ward that served in WWII, Korea, Vietnam, and Desert Storm.

World War I Honor Roll Memorial 16th Ward

SOUTHSIDE FLATS

LOCATION: 2208 PA-837, Pittsburgh, PA 15203
(In front of the Library on East Carson Street in the South Side)

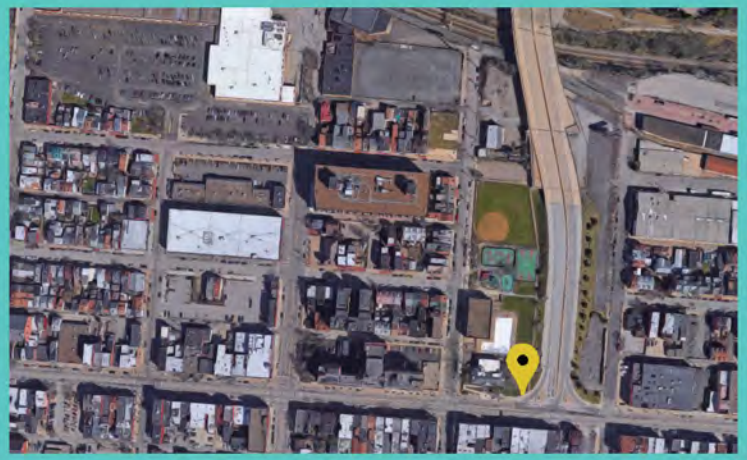

The tablet bears the names of 282 South High School students engaged in military service during the World War; 9 died while in action or due to their wounds.

World War I Memorial

LOCATION: 63 S 10th Street, Pittsburgh, PA 15203

YEAR: 1932

SCULPTOR: Frank Aretz (b.1876)
ARCHITECT: Stanley Roush (1885-1946)

SOUTHSIDE FLATS



To honor those who served in WWI from the Seventeenth Ward, this statue was erected in 1932.

Pius Street All Wars Memorial

LOCATION: 105 Pius Street, Pittsburgh, PA 15203

SOUTHSIDE SLOPES



Created in the late 1940's, Memorial Day Services are held annually at this All Wars memorial site.

World War I and World War II Memorial Honor Roll

LOCATION: 1166 Spring Garden Avenue, Pittsburgh, PA 15212 at Catalano Park

SPRING GARDEN



Spring Hill Honor Roll -World War I 1917-1919

LOCATION: 1840 Damas Street, Pittsburgh, PA 15212

SPRING HILL CITY VIEW

This Memorial dedicated in honor of the Men and Women who served the county in WWII, 1941-1945

Veterans Honor Roll - 19th Ward

LOCATION: 175 Brahm Street, Pitsburgh, PA 15212

SPRING HILL CITY VIEW

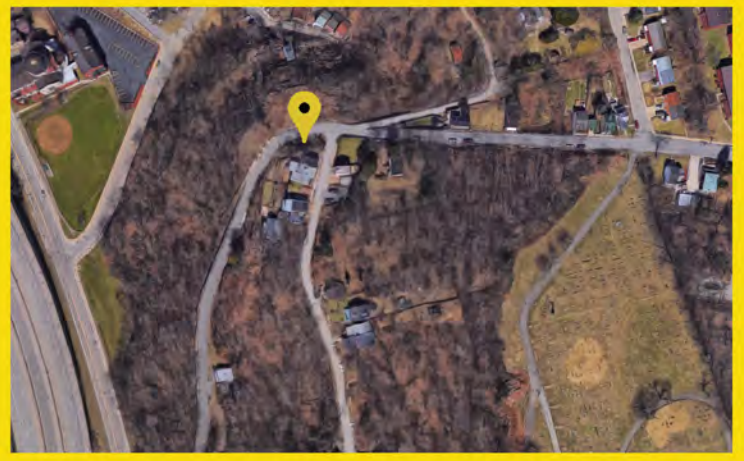

This Memorial dedicated in honor of the Men and Women who served the country in World War II, 1941 - 1945.

World War II - 24th Ward

LOCATION: 1538 Rhine Street,
Pittsburgh, PA 15212

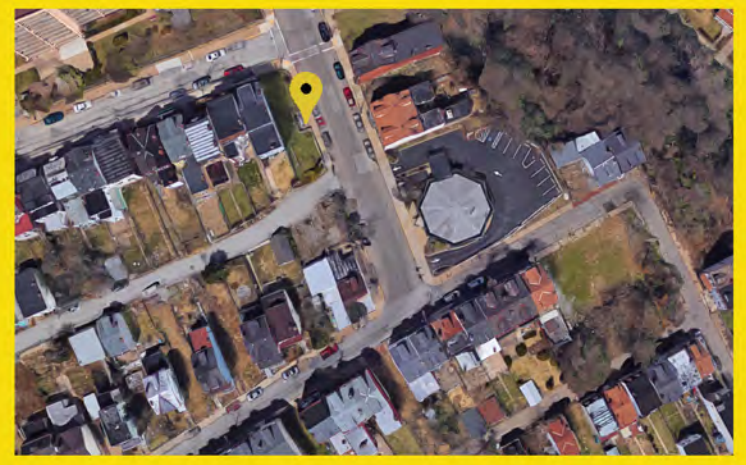

World War I Medical Hygiene Society, 1922 (Hygeia Monument, Physicians Monument - World War I)

SQUIRREL HILL

LOCATION: 1 Schenley Drive, Pittsburgh, PA 15213 (Phipps Conservatory in Schenley Park)
YEAR: 1922
ARTIST: Giuseppe Moretti (1857-1935)

Modeled after Hygeia, the daughter of Aesculapius in Greek mythology, this memorial aims to commemorate all of the members of the Allegheny County Medical Society that served in WWI.

Colonel Alexander Leroy Hawkins Monument -

Spanish, American, Philippine Insurrection

LOCATION: Schenley Park, Pittsburgh, PA 15213 (South end of Panther Hollow Bridge)

YEAR: 1904

SCULPTOR: William Couper (1853-1942)
ARCHITECT: Albert Randall Ross (1868 -1948)

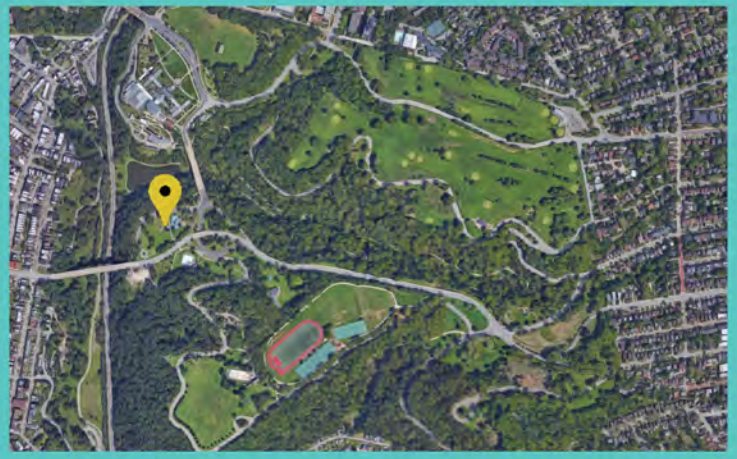

Colonel Alexander Leroy Hawkins was the leader of the Tenth Regiment that served in the Spanish-American War in the Philippines. The Tenth Regiment was comprised of men serving from Washington, Westmoreland, Fayette, Beaver, and Greene Counties of western Pennsylvania.

Tenth PA Infantry Plaque

LOCATION: Schenley Park,
Pittsburgh, PA 15213
(Southend of Panter Hollow Bridge)

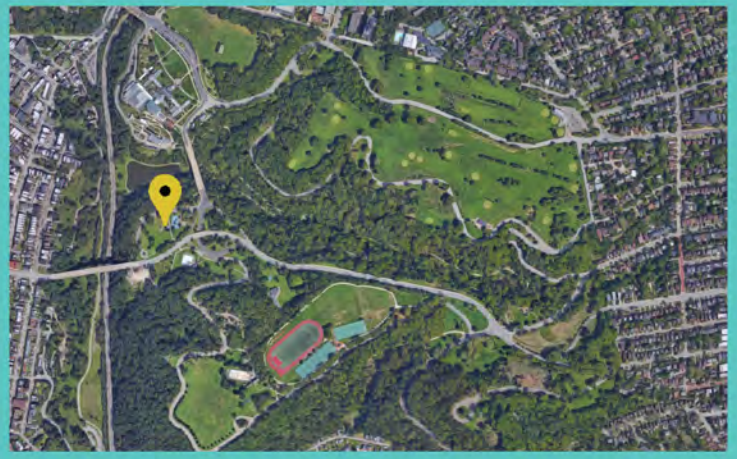

The Tenth Infantry was led by Colonel Alexander Leroy Hawkins, serving in the Spanish-American War in the Philippines. This volunteer infantry was the only PA outfit to see action during the Spanish-American war.

Catahecassa

LOCATION: Schenley Park, Pittsburgh, PA 15213
(East Circuit Road, near entrance to Serpentine Drive)
YEAR: 1912

SQUIRREL HILL

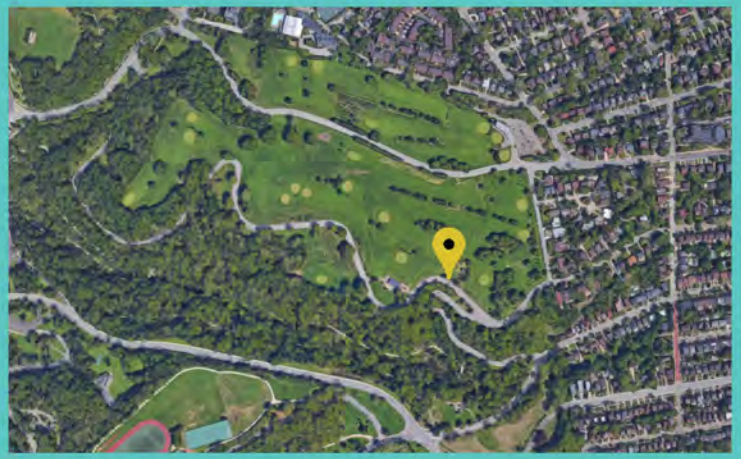

Catahecassa was a famous Shawnee Indian who helped preserve peace after 1795. Prior to that, he was present at the defeat of Braddock as well as battled the troops of Harmar and St. Clair.

Memorial Grave Monument to Allegheny County World War I Veterans

LOCATION: Schenley Park, Pittsburgh PA 15213
(across the street from Westinghouse Shelter on West Circuit Road)

YEAR: 1920

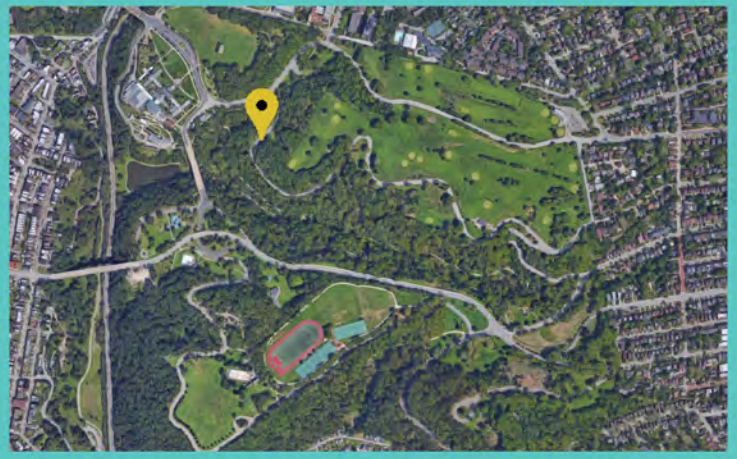

Flag Monument

LOCATION: Schenley Park, Pittsburgh, PA 15212 (at West Circuit Road)
YEAR: 1927
ARTIST: Harvey Schwab

SQUIRREL HILL



A "Flag Birthday Tablet," this was dedicated on June 14, 1927 in honor of the sesquicentennial of the American Flag.

Veterans Monument, World War I, II, Korea, Vietnam

LOCATION: Vietnam Park, 6602 Forbes Avenue, Pittsburgh, PA 15217

SQUIRREL HILL



Plaque in honor of Robert Rownd

LOCATION: Schenley Park, Pittsburgh, PA 15213

YEAR: 1939

SQUIRREL HILL



Second Ward Honor

LOCATION: 2180 Liberty Ave
Pittsburgh, PA 15222

STRIP DISTRICT

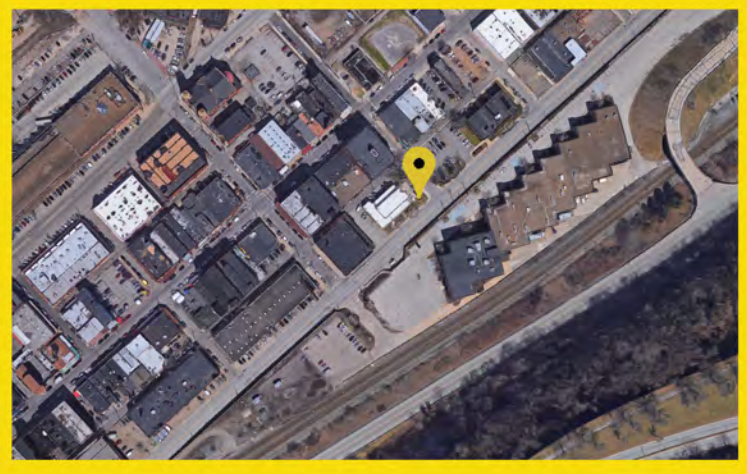

World War II Honor Roll - Swisshelm Fire Engine #19, Fifth District, 14th Ward

SWISSHELM PARK

LOCATION: 201 Homestead Street, Pittsburgh, PA 15218 (located to the right of Fire Station No. 19)



This tablet was erected by the residents of the 5th District, 14th Ward, in the City of Pittsburgh.

World War I - 24th Ward

LOCATION: Intersection of Ley Street and Lowrie Street, Pittsburgh, PA 15212

TROY HILL



World War I Memorial

LOCATION: Robert Williams Park, Pittsburgh, PA 15219 (intersection of Adelaide Street and Milwaukee Street)
ARTIST: Frank Vittor (1888-1968)
YEAR: 1922

UPPER HILL

The bottom of the plaque reads: "Greater love hath no man, than to lay down his life for fellow man."

World War I Memorial

LOCATION: 47 Wabash Street, Pitsburgh, PA 15220 (in front of Carnegie Library of Pittsburgh)

YEAR: 1944

WEST END



War Monuments and Memorials on Private Property

Pittsburgh
A MOST LIVABLE CITY

Alumni Veterans Honor Roll

Commemorates Allegheny High School Alumni who sacrificed their lives in World War I

LOCATION: 810 Arch Street, Pittsburgh, PA 15212
(at Pittsburgh Allegheny K-5 at Traditional Academy Magnet School)

YEAR: 1925

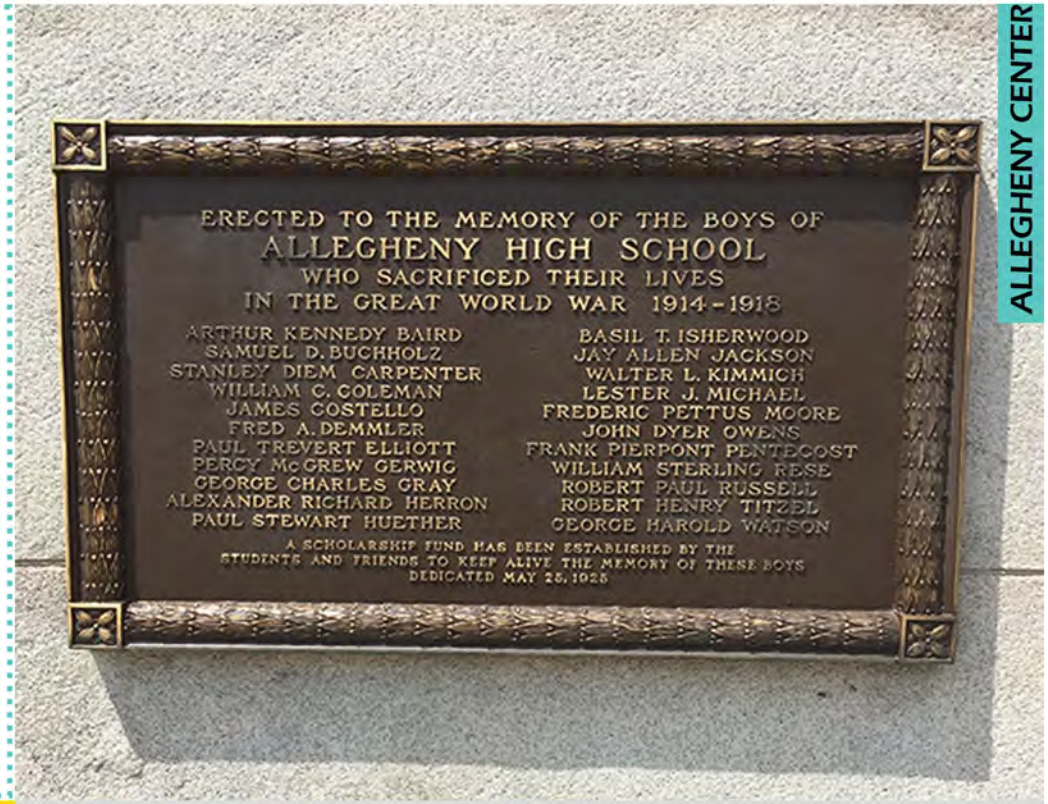

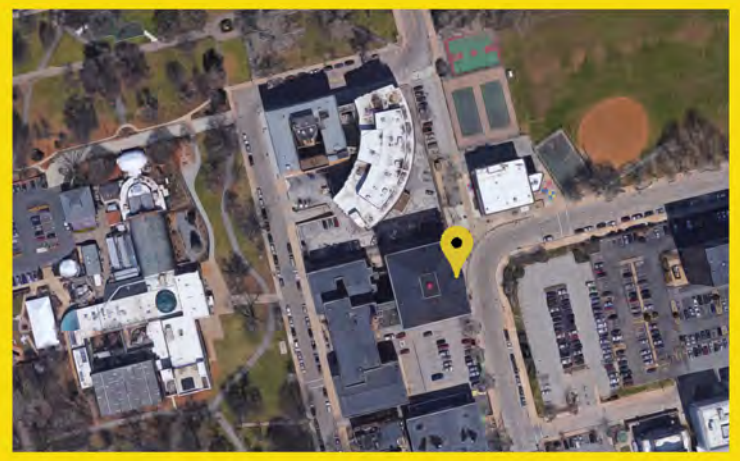

World War II Memorial

LOCATION: 823 Climax Street,
Pittsburgh, PA 15210
(at St. John Vianney Parish)

YEAR: 1947

ALLENTOWN

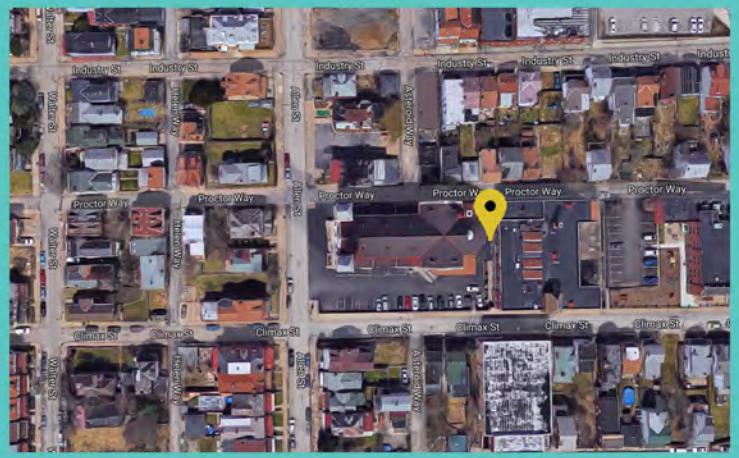

For those from this Parish that served during WWII, this is located on the façade of Saint George's Catholic Church.
The figure in the center is Saint George, a third-century warrior, saint, and martyr.

All Wars Veterans Monument

(Eagle Scout Project)

LOCATION: 1300 block of Brownsville Road, Pittsburgh, PA, 15210

CARRICK

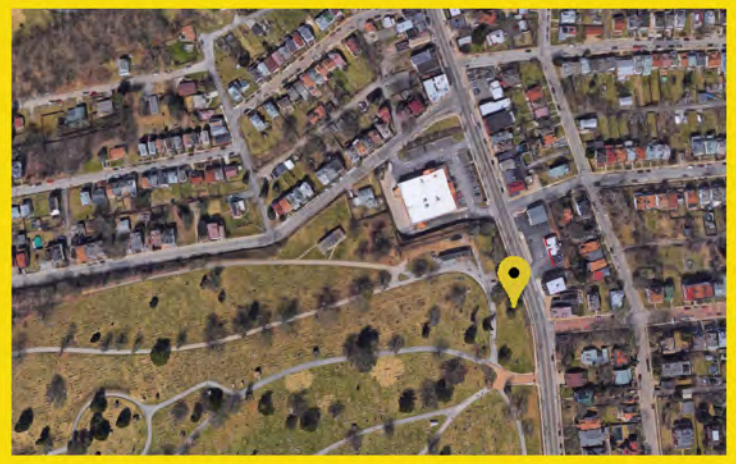

Honor Roll and Christ

LOCATION: 1735 Brownsville Road, Pittsburgh, PA 15210

CARRICK



On November 9, 1947, the newly erected War Memorial was unveiled and blessed on Armistice Day. A Solemn High Mass was offered and Father Doran, who served as a chaplain during the war, delivered the sermon.

Carrick High School Veterans Wall And Alumni Walk

LOCATION: 125 Parkfield Street, Pittsburgh, PA 15210

YEAR: 2003

CARRICK

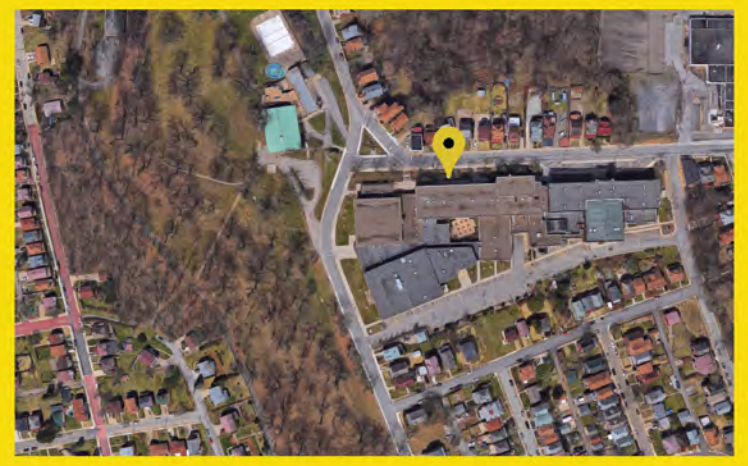

Constructed in 2003, the Carrick High School Alumni Association has continued to add names to the bricks throughout the years.

Peabody World War I Honor Roll

LOCATION: 515 N Highland Ave, Pittsburgh, PA 15206 (Peabody High School)
YEAR: 1923
ARTIST: Frank Vittor (1888-1968)

HIGHLAND

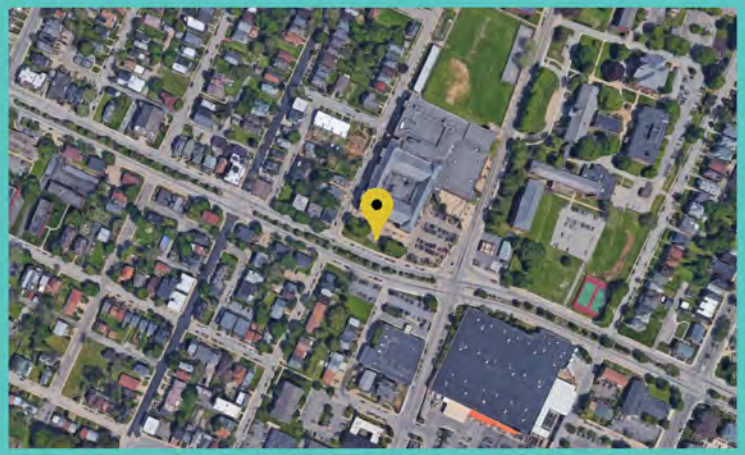

An earlier work of Vittor, this monument was paid for by students and alumni of the East Liberty School. Seven figures sit on the monument, each with different suggestion related to the war. Thirteen stars for the original thirteen states circle the base of the monument. The work was dedicated by Vittor to Senator David A. Reed, saying, "in sincere admiration of his fearless courage as a soldier and statesman."

Duquesne Incline Monument
(VFW Post 5111 World War I, Wordl War II, Vietnam, Korea)

LOCATION: 1220 Grandview Avenue,
Pittsburgh, PA 15211

DUQUESNE HEIGHTS



The world globe symbolizes those who fought in the World Wars. Attached to the globe is a POW flag. At the base of the memorial are bronze plaques with the names of the veterans from the Allegheny County Area.

Veterans Honor Roll - 19th Ward

LOCATION: Intersection of Meridan Street and Pawnee Street, Pittsburgh, PA 15211 (in front of Whittier Elementary)

DUQUESNE HEIGHTS

Esplen Honor Roll

LOCATION: Intersection of Route 51 and Stanhope Street, Pittsburgh, PA 15204
YEAR: 1995

ESPLEN

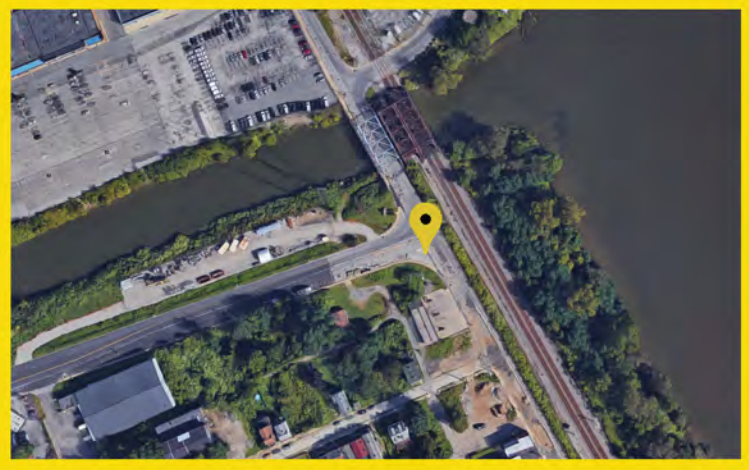

Garfield Honor Rolls, All Wars

LOCATION: 5323 Penn Avenue, Pittsburgh, PA 15212

GARFIELD

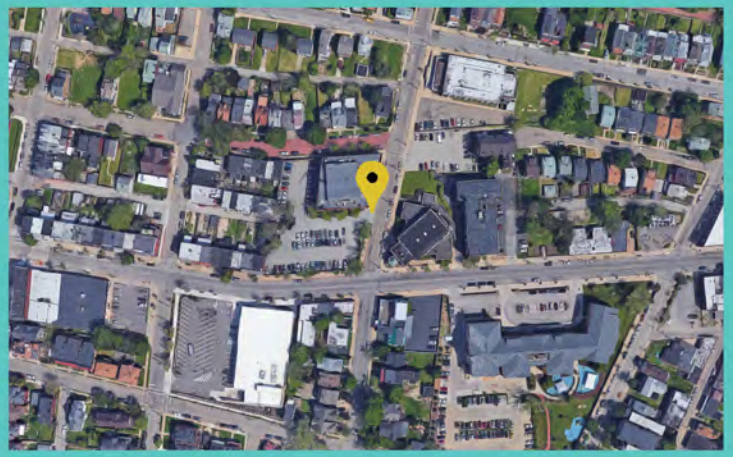

Saline Street Honor Roll- World War I and II, Vietnam , Korean

LOCATION: Four Mile Run Park,
7 Acorn Street, Pittsburgh, PA 15207

GREENFIELD

World War II Honor Roll 1941-1945

LOCATION: 3424 Beechwood Boulevard, Pittsburgh, PA, 15217

GREENFIELD



Located at the Mary S. Brown Memorial-Ames United Methodist Church.

Monument Plaque to Squirrel Hill Residents (who fought in the American Revolutionary War, the War of 1812, the Mexican War, and the Civil War)

GREENFIELD

LOCATION: 3424 Beechwood Boulevard, Pittsburgh, PA, 15217
YEAR: 1908
SCULPTOR: George T. Brewster
FOUNDRY: Gorham Manufacturing Co.



Located at the Mary S. Brown Memorial-Ames United Methodist Church.

Grand Army of the Republic Civil War Statue and Cannon

LOCATION: Calvary Cemetery,
718 Hazelwood Avenue,
Pittsburgh, PA 15217

YEAR: 1904

HAZELWOOD



The Cannon shown here is in Calvary Cemetery, which remains the largest of the Pittsburgh Diocesan cemetries.

War Service Honor Roll: World War II, Korea, Vietnam

LOCATION: 303 West Elizabeth Street, Pittsburgh, PA 15207 (between Blair Street and Lytle Way)

HAZELWOOD

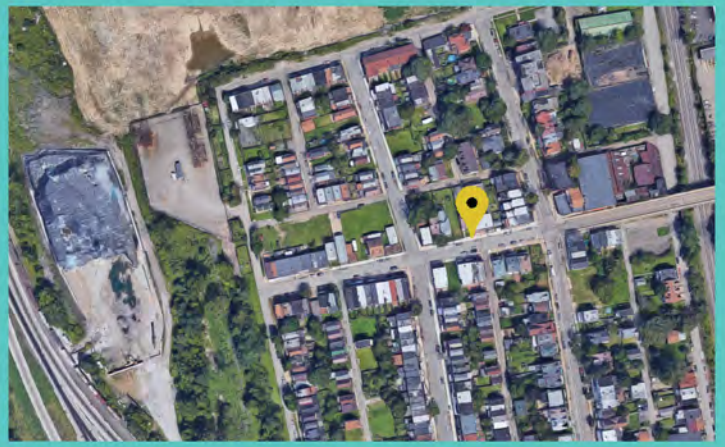

Brass plates at Carnegie Library

LOCATION: 7101 Hamilton Avenue, Pittsburgh, PA 15208

HOMEWOOD

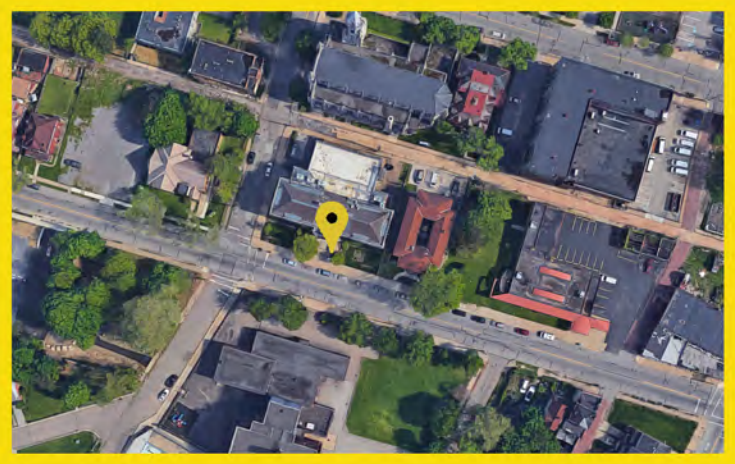

Knoxville World War I Memorial

LOCATION: 324 Charles St, Pittsburgh, PA 15210

KNOXVILLE

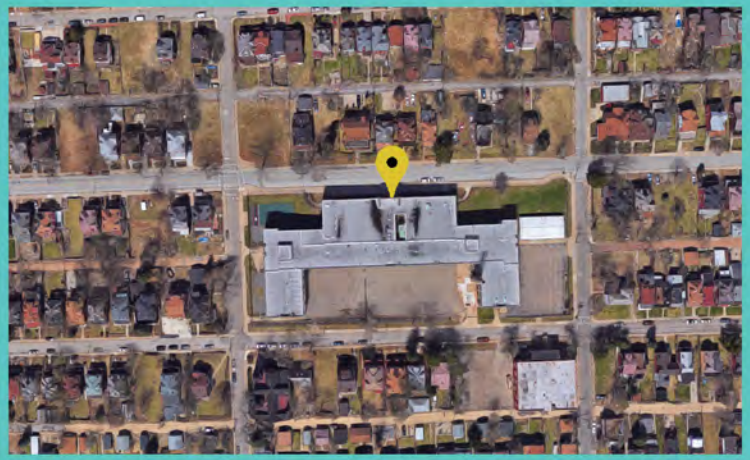

30th Ward Knoxville War Service Honor Roll

LOCATION: 619 Brownsville Rd, Pittsburgh, PA 15210

KNOXVILLE

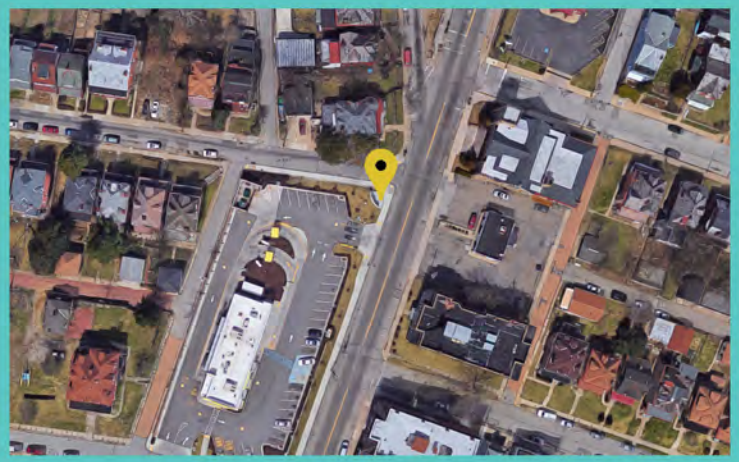

21st Ward Plaque

LOCATION: 1576 Chateau Street, Pittsburgh, PA 15233

MANCHESTER

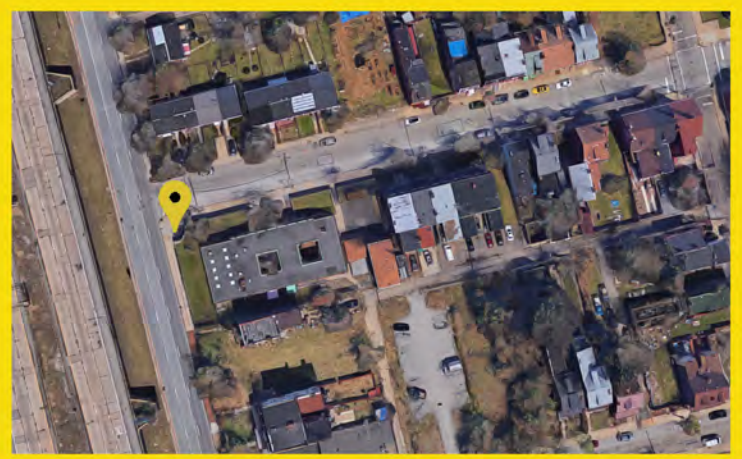

All Wars Memorial

LOCATION: 1820 Morningside Avenue, Pittsburgh, PA 15206

YEAR: 1994

MORNINGSIDE



The various components of the memorials at this site commemorate those who served in all wars.

19th Ward War Service Honor Roll - Korean and Vietnam Veterans

LOCATION: 316 Boggs Avenue, Pittsburgh, PA 15212

YEAR: 1929, re-dedicated 1984

MT. WASHINGTON



Residents of Chatman Village World War II

LOCATION: 848 Pennridge Road, Pittsburgh, PA 15211

MT. WASHINGTON

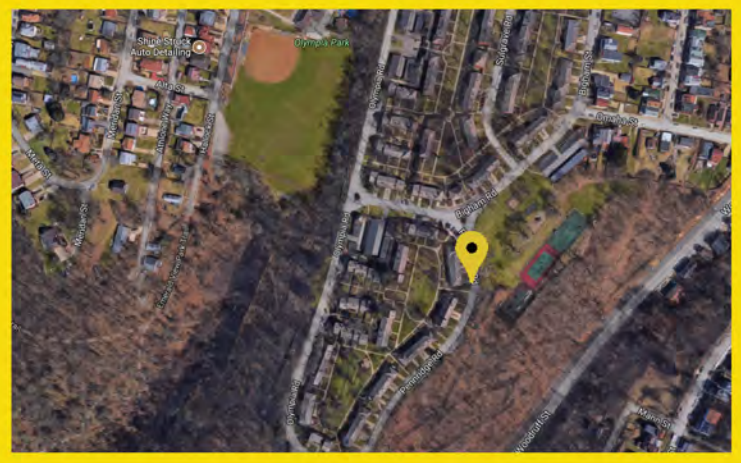

Veteran Honor Roll

LOCATION: 419 South Dithridge Street, Pittsburgh, PA 15213

OAKLAND

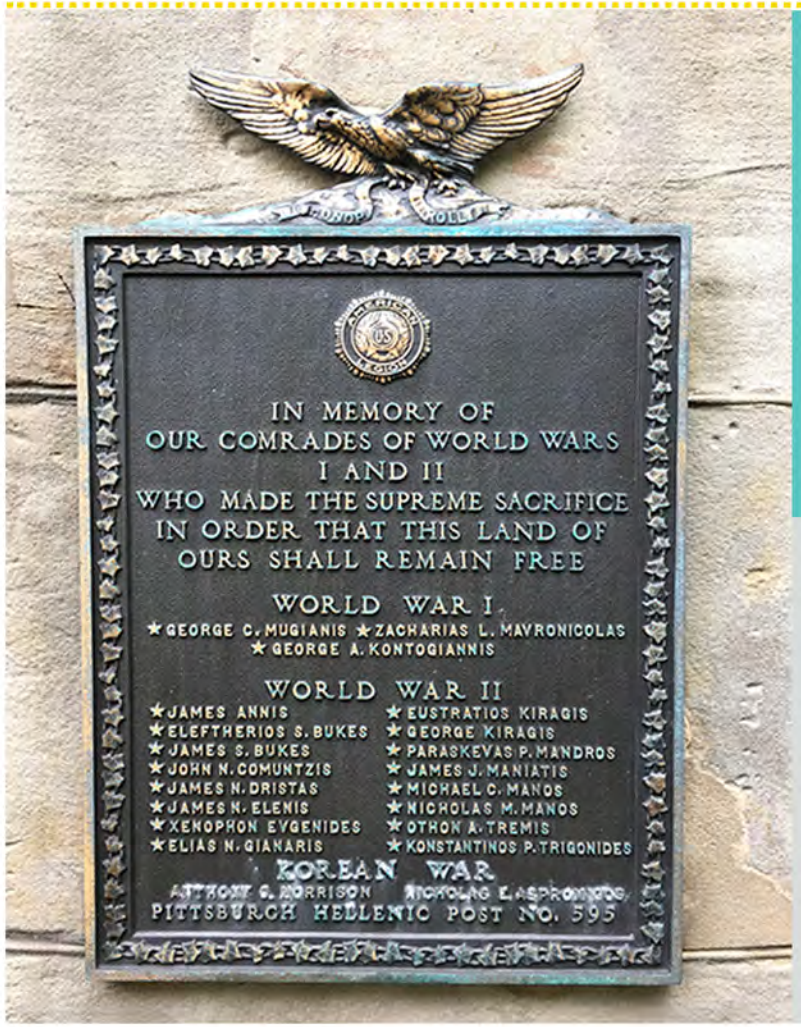

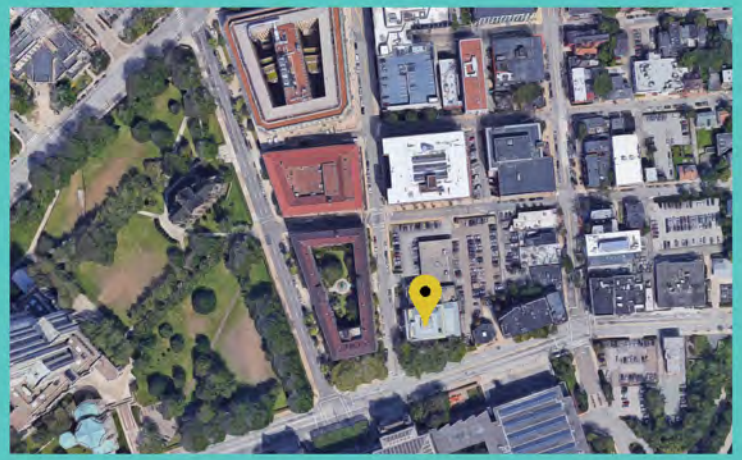

Pittsburgh Blues War of 1812 Memorial Sundial

LOCATION: 4301 Forbes Avenue, Pittsburgh, PA 15213

OAKLAND

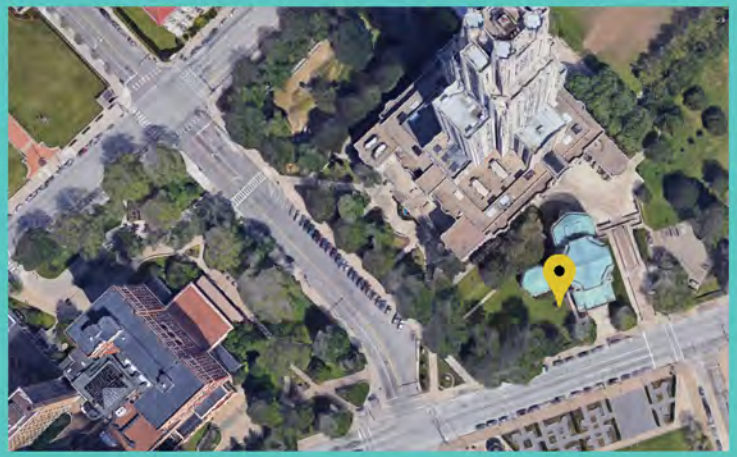

Commanded by James Butler, the Pittsburgh Blues was a company of sixty volunteers that fought in the war of 1812. The company had two killed and five wounded.

Immaculate Heart of Mary World Wall Monument

POLISH HILL

LOCATION: 3058 Brereton St, Pittsburgh, PA 15219 (front of Immaculate Heart of Mary Church)

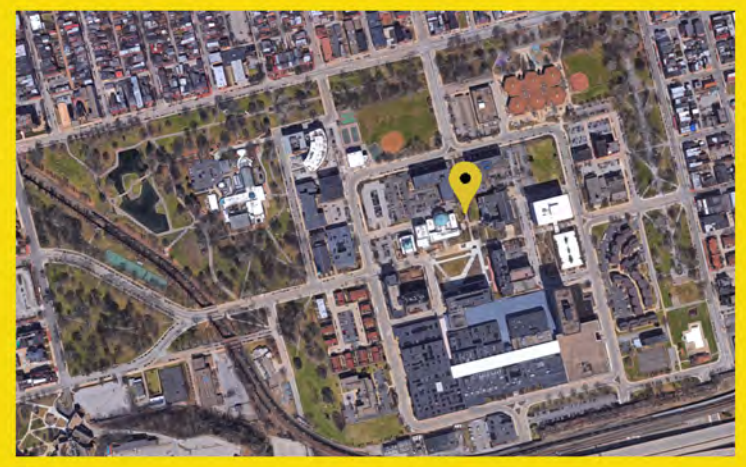

World War I Memorial

LOCATION: 2940 Sheraden Blvd,
Pittsburgh, PA 15204

SHERADEN



Charles P. Samaha

LOCATION: Intersection of Carson Street and 11th Street, Pittsburgh, PA 15203
YEAR: 1932

SOUTHSIDE FLATS

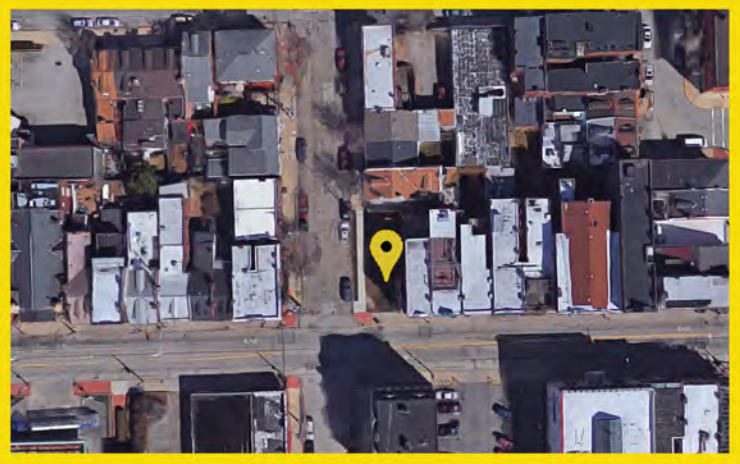

Polish Veteran Memorial

LOCATION: 1807 Jane Street, Pittsburgh, PA 15203

SOUTHSIDE FLATS



Southside VFW War Memorial

LOCATION: 64 South 20th Street, Pittsburgh, PA 15203

YEAR: 1981

SOUTHSIDE FLATS



Vietnam Memorial
17th Ward

LOCATION: PA-837S 18th St
Pittsburgh, PA 15203

YEAR: 1995

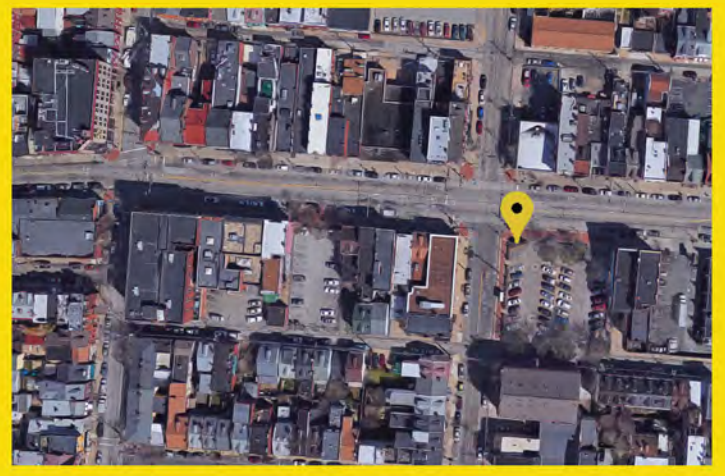

The South Side Vietnam Veterans dedicated this memorial as a tribute to the love of their families which sustained them, to duty and honor which drove them, and to their fellow service members.

Honor Roll

LOCATION: Quarry Street,
Pittsburgh, PA 15210

SOUTHSIDE SLOPES



Saint Josaphat Honor Roll - in honor to men and women who served our country in World War I and II

LOCATION: 2307 Misison Street, Pittsburgh, PA 15203
(across from Josaphat's Church)

FABRICATOR: Donatelli Monuments

SOUTHSIDE SLOPES



This memorial is dedicated to the parishioners of St. Josaphat that served in WWI and WWII.

World War II Memorial

LOCATION: 2412 Spring Garden Ave,
Pittsburgh, PA 15212

SPRING GARDEN



Veterans Honor Roll -19th Ward, World War II

LOCATION: 1050 Windermere Drive, Pittsburgh, PA 15218

SWISSHELM PARK



The memorial is located on the Sarah Jackson Black Community Center in the 14th Ward. All residents that served in WW II are listed, stars are placed next to the names of those that lost their lives.

Western Pennsylvania Firefighters Memorial

LOCATION: 1050 Windermere Drive, Pittsburgh, PA 15218
DESIGNED BY: Kenneth A Bacha, Memorial Designs, Inc.

Troy Hill



Dedicated by troy hill's fire fighters to honor all fire fighters. In 2005 after 130 years of service, the city of Pittsburgh closed the troy hill station.

North Shore War Monuments and Memorials

THE SPORTS AND EXHIBITION AUTHORITY'S PROPERTY

Pittsburgh

A MOST LIVABLE CITY

Korean War Veterans' Memorial

LOCATION: 100 North Shore Drive, Pittsburgh, PA 15212

YEAR: 1999.

NORTH SHORE



Dedicated on July 27, 1999 this memorial is positioned and shaped to capture sunlight as the sun travels the horizon. Through solid and void, light and shadow, the sun traces a spectrum of individual and shared experience.

Law Enforcement Memorial

LOCATION: Across from Heinz Field, by intersection of Art Rooney Ave and North Shore Drive

YEAR: 1996

NORTH SHORE



This memorial honors City of Pittsburgh and Allegheny County Police Officers who have lost their lives in the Line of Duty.

Vietnam Veteran's Monument

LOCATION: North Shore Riverfront Park, Pittsburgh, PA 15212
YEAR: 1987
ARTIST: Ron Bennet
SCULPTOR: George Danhires
LANDSCAPE ARCHITECT: Edward Dumont, John Robert Middleton

NORTH SHORE



Paying tribute to the servicemen and women, living and dead, who served in Vietnam, the memorial was originally dedicated on Veterans' Day of 1987 with a rededication in June of 2002.

Southwestern Pennsylvania World War II Memorial

LOCATION: North Shore Riverfront Park, Pittsburgh, PA 15212

YEAR: 2003

ARTIST: Larry Kirkland

NORTH SHORE



This memorial celebrates the contributions of Southwestern Pennsylvanians to WWII. The interior is devoted to the local history while the exterior describes the story of the war around the world.

War Monuments and Memorials on Allegheny County Property

Pittsburgh
A MOST LIVABLE CITY

Parade Rest and Lookout, 1923

LOCATION: Soldiers and Sailors Memorial Hall, 4165 Fifth Avenue, Pittsburgh, PA 15213

YEAR: 1923

ARTIST: Frederick Cleveland Hibbard (1881-1950)

OAKLAND

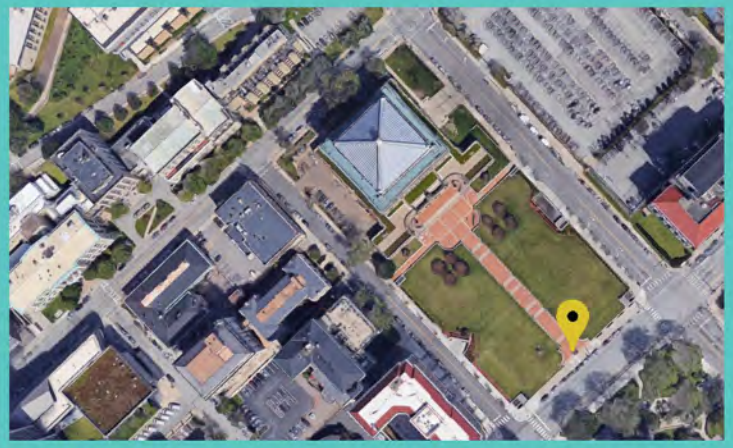

One of Pittsburgh's most well know landmarks, it has stood in honor of Veterans since 1910.

Jack's Run Bridge Momorial Columns (4), WWI

LOCATION: Intersection of California Avenue and Winhurst Street, Pittsburgh, PA 15212

YEAR: 1925

When the Jack's Run Bridge was moved to a new location, the concrete span would be the second largest arch in the US. This new bridge had four pylons, each at 26ft. The pylons were topped with American eagles and had a lion's head set in the sides.

Modern and Contemporary Art on City of Pittsburgh Property

Pittsburgh
A MOST LIVABLE CITY

Drinking Fountain

LOCATION: East park at Cedar St. & Avery St.
YEAR: 1935
ARTIST: Frank Vittor

ALLEGHENY CENTER

There were originally 30 of these fountains placed throughout Pittsburgh's public parks. Most are now lost.

Untitled

LOCATION: Second Ave. and Johnston Ave.
YEAR: 2002
ARTIST: Bob Qualters

ALLEGHENY CENTER



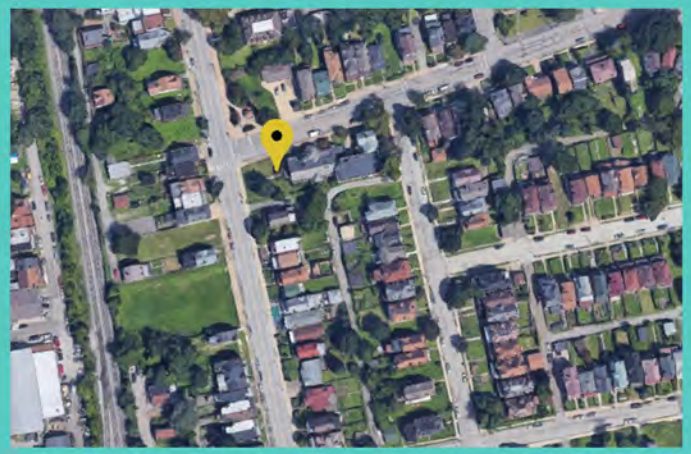

The project was part of the City's Public Art Pittsburgh program.

Painted figures on boards commemorate the steelworkers and the steel heritage of the Hazelwood neighborhood. The artwork includes the badge numbers of a selection of steelworkers who had labored at the Jones & Laughlin Steel Mill that ruled the landscape of the South Side area from 1853 to the early 2000s.

Five Factors II

LOCATION: West Park, Brighton Rd. & Ridge Ave.

YEAR: 1977

SCULPTOR: Peter Calaboyias

ALLEGHENY CENTER



Area sculptors featured in The Society of Sculptors' 1976 show "Sites: Public and Private" were permitted to choose the location of their sculptures. Calaboyias selected West Park. This was one of three pieces from the show funded by the State Council on the Arts.

Elongated Disk

LOCATION: Near the enterance of Eight Allegheny Center
YEAR: 1976
ARTIST: James C. Myford (1940-2014)

ALLEGHENY CENTER

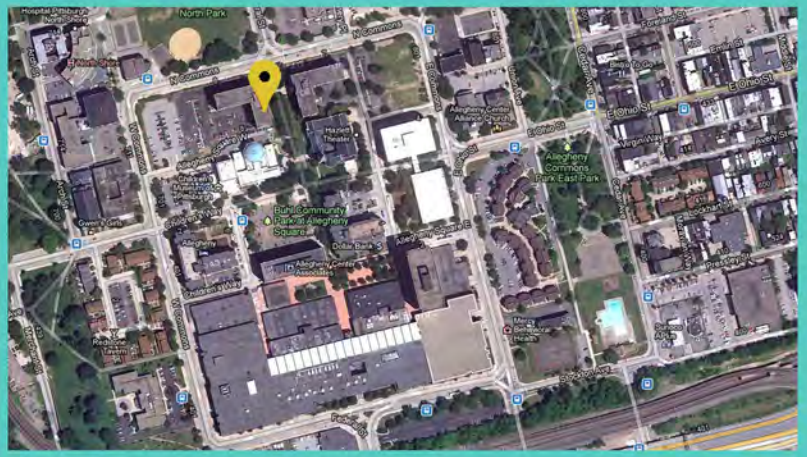

Elongated Disc was commissioned by the Alcoa Foundation as a gift to the City of Pittsburgh.

Myford lived, worked, and taught at Slippery Rock near Pittsburgh for more than 30 years.

Cubed Tension

LOCATION: Near the entrance to the Children's Museum of Pittsburgh

YEAR: 1969

ARTIST: Sylvester Damianos (1933 -)

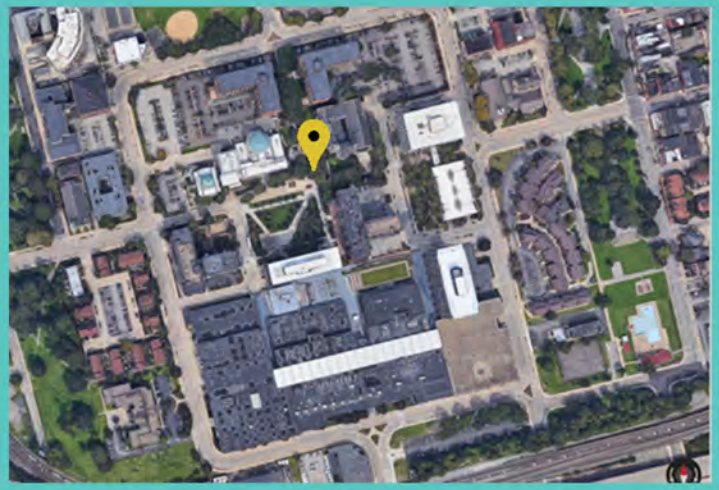

Created for the URA's redevelopment of the North Side in the 1960s. The sculptor chose a red color to activate the neutral coloration of the surroundings. It is now painted blue.

A long rectangular prism formed of quarter-inch aluminum worked into a cube. A feeling of tension is created as the continous piece turns until the beginning and end almost touch. One side reveals two vertical elements and the other, two horizontals.

Untitled - Basketball Mural

LOCATION: Ormsby Recreation Center (79 S 22nd St., Pittsburgh, PA 15203)
YEAR: 1950s
ARTIST: Unknown

ALLEGHENY CENTER

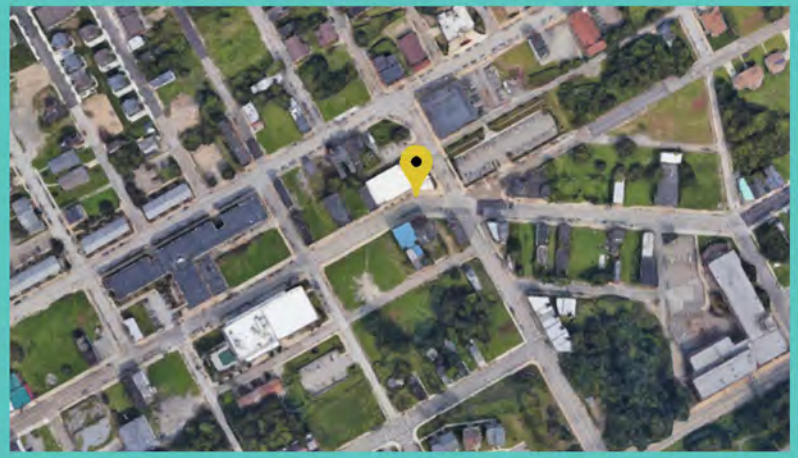

A mural of two women playing basketbal, located inside the entranceway at the top of the stairs.

Primitive Science

LOCATION: 10 Children's Way, Pittsburgh, PA 15212, Children's Museum of Pittsburgh façade, near the old main entrance
YEAR: 1939
SCULPTOR: Sidney Waugh
FABRICATOR: Joseph Geratti

ALLEGHENY CENTER

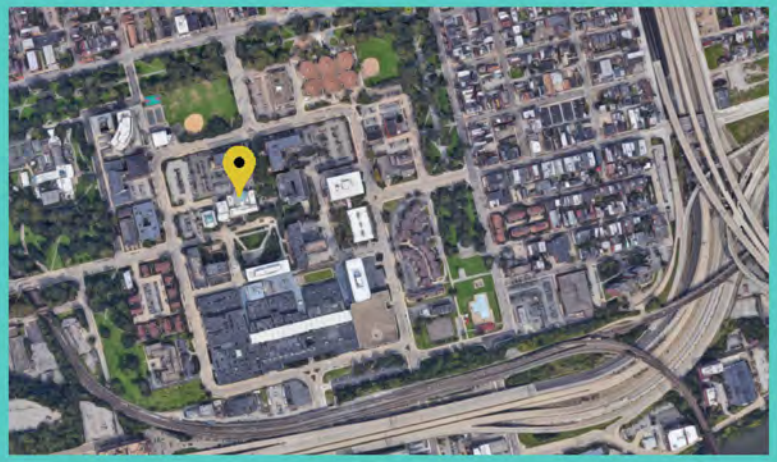

This is represented by a Native American from the Mingo Tribe. He is depicted with fire for smoke signals to show long distance communications; snowshoes (which were specific to North America), medicinal plants, bow and arrow, and a tree to represent the primeval forest.

Modern Science

LOCATION: 10 Children's Way, Pittsburgh, PA 15212, Children's Museum of Pittsburgh façade, near the old main entrance
YEAR: 1939
SCULPTOR: Sidney Waugh
FABRICATOR: Joseph Geratti

ALLEGHENY CENTER

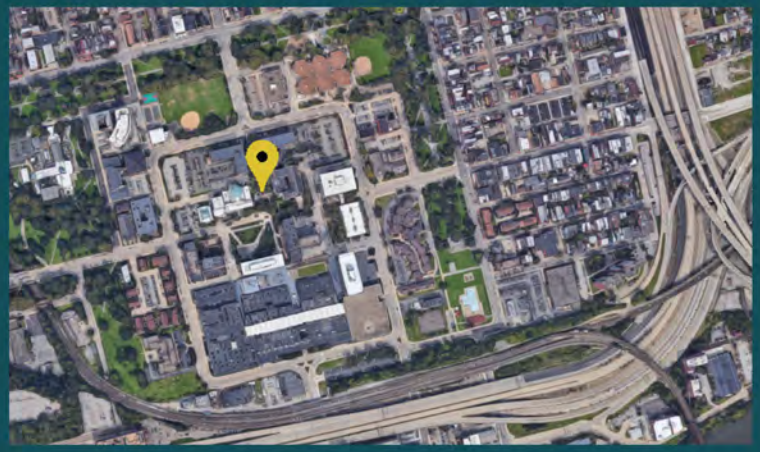

This relief shows what were modern scientific tools at the time: a cathode-ray tube (for physics), microscope (for biology), globe (for geography), and laboratory beakers (for chemistry).

Day

LOCATION: 10 Children's Way, Pittsburgh, PA 15212, Children's Museum of Pittsburgh façade, beside the former entrance

YEAR: 1939

SCULPTOR: Sidney Waugh

FABRICATOR: Joseph Geratti

ALLEGHENY CENTER

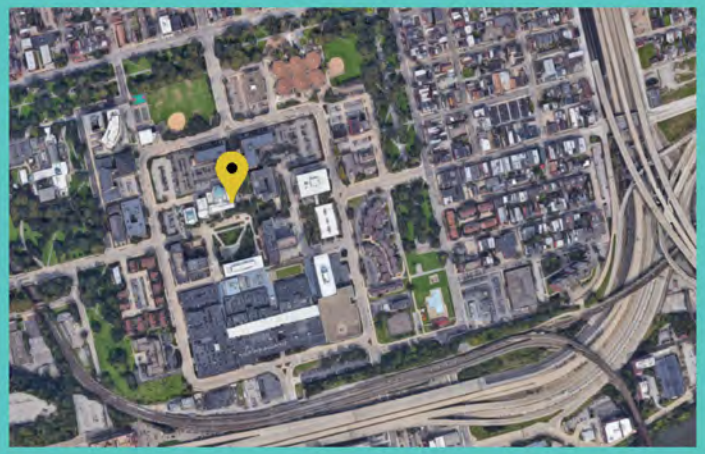

On the east side of the building, above a door is a small relief of a woman holding a bird. The bird was considered a symbol of dawn.

Night

LOCATION: 10 Children's Way, Pittsburgh, PA 15212, Children's Museum of Pittsburgh façade, beside the former entrance

YEAR: 1939

SCULPTOR: Sidney Waugh

FABRICATOR: Joseph Geratti

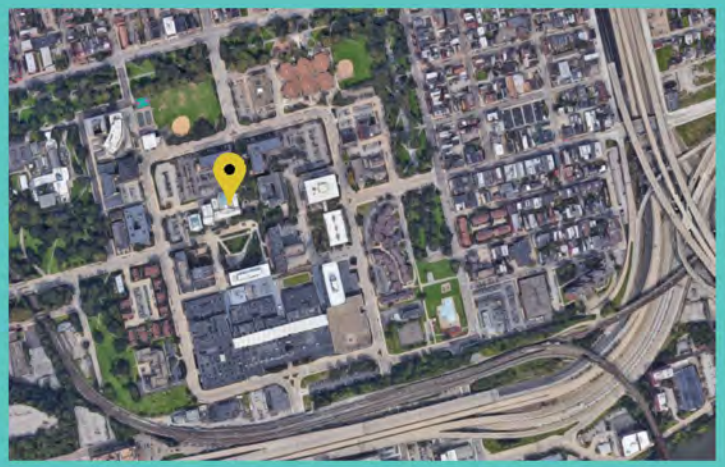

The same size as "Day", this image of a sleeping woman is now almost hidden. Because of the expansion of the Children's Museum, you need to walk all the way around to the back, past the walkway to the main entrance, to find it.

The Earth

LOCATION: 10 Children's Way, Pittsburgh, PA 15212, Children's Museum of Pittsburgh façade, beside the former entrance

YEAR: 1939

SCULPTOR: Sidney Waugh

FABRICATOR: Joseph Geratti



ALLEGHENY CENTER

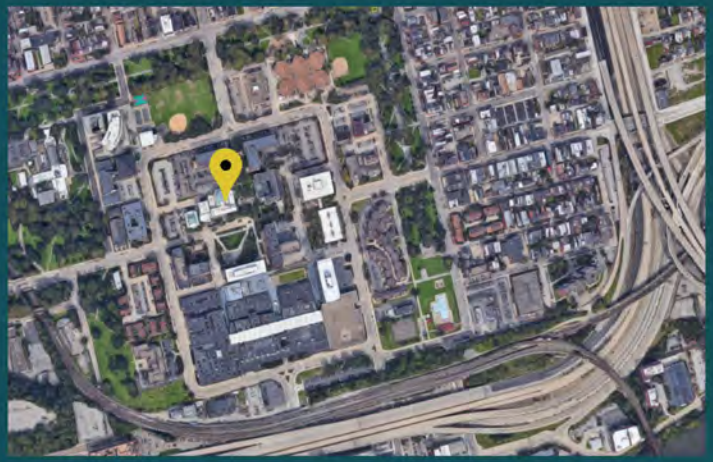

The Buhl Planetarium, designed by Ingham & Boyd, was built with a bequest from Henry Buhl Jr., a Pittsburgh merchant and philanthropist. At the time of its opening in 1939, there were only four other planetariums in the country. It was built on the site of the old Allegheny City town hall.

The plants here represent the carboniferous age plants which created the area's coal deposits. The hammer is specifically a geologist's hammer.

The Heavens

LOCATION: 10 Children's Way, Pittsburgh, PA 15212, Children's Museum of Pittsburgh façade, beside the former entrance

YEAR: 1939

SCULPTOR: Sidney Waugh

FABRICATOR: Joseph Geratti

ALLEGHENY CENTER

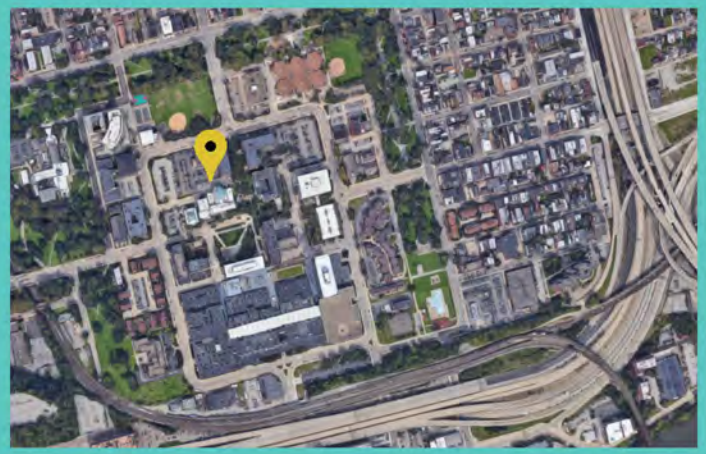

The Buhl Planetarium, designed by Ingham & Boyd, was built with a bequest from Henry Buhl Jr., a Pittsburgh merchant and philanthropist. At the time of its opening in 1939, there were only four other planetariums in the country. It was built on the site of the old Allegheny City town hall.

A female figure that holds the sun and is surrounded by the forces of wind and rain. Lightning strikes a tiny village in the lower left.

Hartzell Memorial Fountain

LOCATION: North Commons Ave. & Federal St. (near Allegheny Center)
YEAR: 1909
ARTIST: Unknown

ALLEGHENY CENTER

Erected by James E. Hartzell in memory of his wife Anna, one of the organizers of the Western Pennsylvania Humane Society. Dedicated on May 30, 1910. Originally placed along Federal St. near North Ave., it was moved to Market Square in 1977 and then back to the North Side in 1990.

Deer

LOCATION: West Park, near Brighton Rd. (Lake Elizabeth, Pittsburgh, PA 15212)

YEAR: 1870s

ARTIST: Unkown

ALLEGHENY CENTER

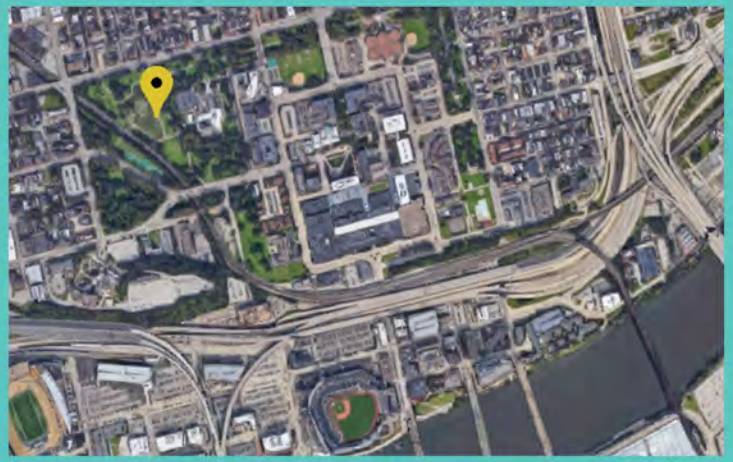

Said to have been cast in New Orleans, and placed in the park when the area was still Allegheny City. Popular legend had it that James B. Orr, a Councilman in Old Allegheny, had gone on a hunting trip and promised to bring back a trophy head to decorate the offices of Allegheny City Mayor Hugh Fleming. When he returned without even sighting a deer, he decided to have the iron stag mounted in West Park. The deer is said to have originally had wide antlers. Restored in 1968.

Pittsburgh

LOCATION: Frank Curto Park, Bigelow Blvd.

YEAR: 1977

SCULPTOR: John Henry

COLLABORATORS: Levinson Steel Company

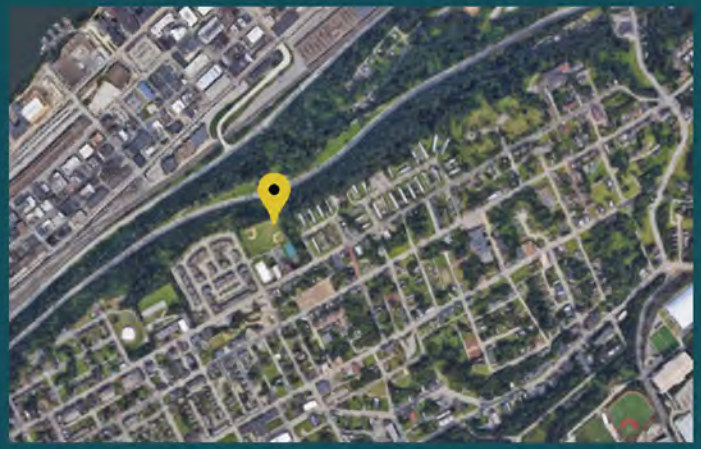

One of four monumental works created for the city as part of the "Sculpturescape" project of the 1977 Three Rivers Arts Festival. Originally located at the University of Pittsburgh near Hillman Library.

The Gateway

LOCATION: 5149 and 5150 Penn Ave. in Garfield
YEAR: 2001
ARTIST: Michael Walsh & Jeremy W. Groznik

BLOOMFIELD

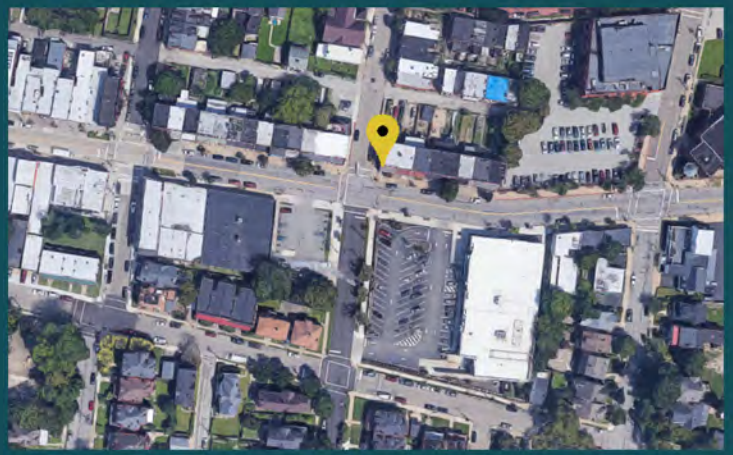

In 2001, the Penn Avenue Arts Initiative was awarded funds from Public Arts Pittsburgh to create a public artwork for the Penn Avenue Corridor as part of a citywide project. Led by a committee of residents, the PAAI worked with local artists Jeremy W. Groznik and Michael D. Walsh, formerly of Horizons, to create a piece that reflected the vision of the community to transform Penn Ave. from a dividing line into a place that welcomed the neighborhoods on both sides of it. The result is two metal sculptures that mirror each other. The sculptures also reflect the artists' background in graffiti, hip-hop music, and modernist design.

Untitled

LOCATION: Pittsburgh Police Station (2000 Centre Ave. Pittsburgh, PA 15219)

YEAR: 1980s

ARTIST: Unknown

CRAWFORD - ROBERTS

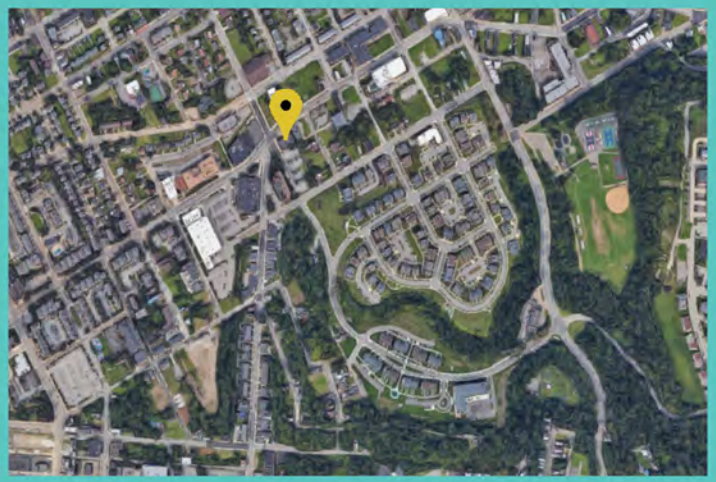

Presidential Portrait: Woodrow Wilson

LOCATION: Pittsburgh City-County Building Lobby (401 Grant St. Pittsburgh, PA 15219)

YEAR: 1927

ARTIST: Paul Manship



DOWNTOWN



On November 11, 1927, the American Legion of Allegheny County presented the Wilson portrait executed by Paul Manship, who also designed a work for the Wilson Memorial in Geneva commemorating the American president's peace effort.

Presidential Portrait: George Washington

LOCATION: Pittsburgh City-County Building Lobby (401 Grant St. Pittsburgh, PA 15219)

YEAR: 1912

ARTIST: Victor David Brenner

DOWNTOWN

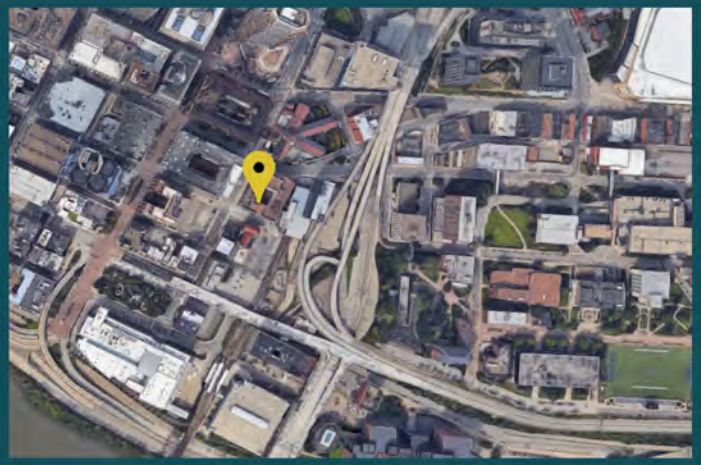

The portrait was placed in the rotunda of the City-County Building by the Women's Historical Society of Pennsylvania. Between 1919 and 1926, the society commissioned well-known sculptors to produce these bas-relief portraits for their present locations.

Presidential Portrait: Abraham Lincoln

LOCATION: Pittsburugh City-County Building Lobby (401 Grant St. Pittsburgh, PA 15219)

YEAR: 1915

ARTIST: Victor David Brenner

DOWNTOWN



The portrait was placed in the rotunda of the City-County Building by the Women's Historical Society of Pennsylvania. Between 1919 and 1926, the society commissioned well-known sculptors to produce these bas-relief portraits for their present locations.

Abraham Lincoln Portrait

LOCATION: Pittsburgh City-County Building Lobby (401 Grant St., Pittsburgh, PA 15219)
YEAR: 2002
ARTIST: John Buxton

DOWNTOWN

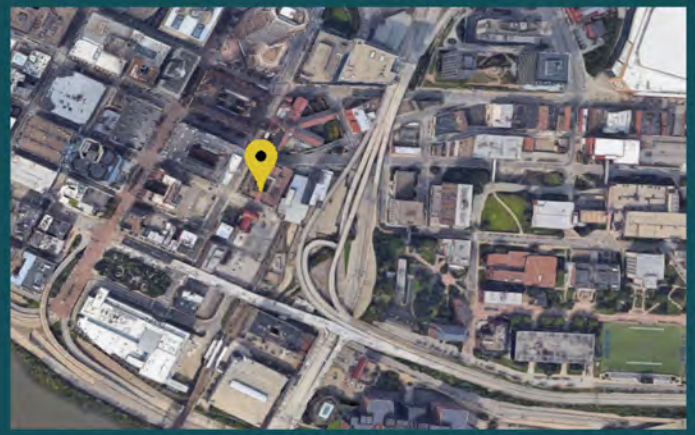

John Buxton, the Hampton artist who was commissioned to paint a lifesize portrait of Abraham Lincoln for the new National Civil War Museum in Harrisburg, donated a copy of that original to the city of Pittsburgh and the citizens of Allegheny County.

Elevator Doors

LOCATION: Pittsburgh City-County Building Lobby (401 Grant St., Pittsburgh, PA 15219)
YEAR: 1915-1916
ARTIST: Unknown

DOWNTOWN

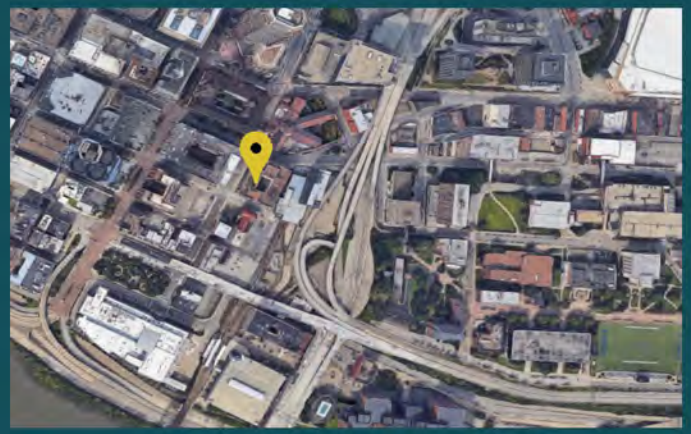

Although architectural records do not reveal the sculptor of these allegorical renditions, it is thought that Henry Hornbostel, design architect for the whole City-County Building complex, may also have designed these unique elevator doors. Each panel shows, in a circular triptych, the architectural histories of the city and county buildings. It is possible, given the use of allegory in the infant-to-manhood representations, that Charles Keck, who designed the building's exterior allegorical frieze, did the doors as well, althought the style is dissimilar to his.

William Pitt

LOCATION: Pittsburgh City-County Building Lobby (401 Grant St., Pittsburgh, PA 15219)
YEAR: 1922
ARTIST: Reid Dick

DOWNTOWN

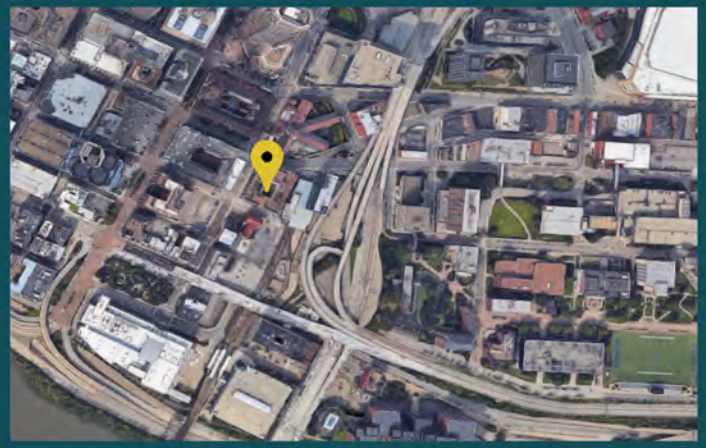

Given by Sir Charles Wakefield, former lord mayor of London on Sept. 14, 1922, the anniversary of the Battle of Grant's Hill, where the City-County Building is now located.

City-County Building Plaque

LOCATION: City-County Building Lobby (414 Grant St. Pittsburgh, PA 15219)

YEAR: 1915-1917

ARTIST: Unknown

DOWNTOWN



The plaque reads: "This building erected A.D. 1915-1917 for the City of Pittsburgh and County of Allegheny. City administration Jos. G. Armstrong, Mayor John M. Goethering, G. A. Dillinger, John S. Herron, Robert Garland, W. Y. English, Charles H. Hetzel, J.P. Kerr, Enoch Rauh, S. S. Woodburn , P.J. McArdle, John H. Dailey, W.H. Robertson, Members of Council Eustace S. Morrow, Controller Robert Swan, Director D.P.W. County Administration 1915 I.K. Campbell , J. Denny O'Neil, S.J. Toole., 1916 Gilbert F. Myer, Frank J. Harris, Addison C. Gumbert, Commissioners John P. Moore, Controller, J.G. Chalfant, County Engineer Edward B. Lee, Architect – Palmer, Hornbostel & Jones, Associated - James L. Stuart Supervising Engineer"

Gettysburg Address Plaque

LOCATION: City-County Building Lobby (414 Grant St. Pittsburgh, PA 15219)

YEAR: 1939

ARTIST: Unknown

DOWNTOWN

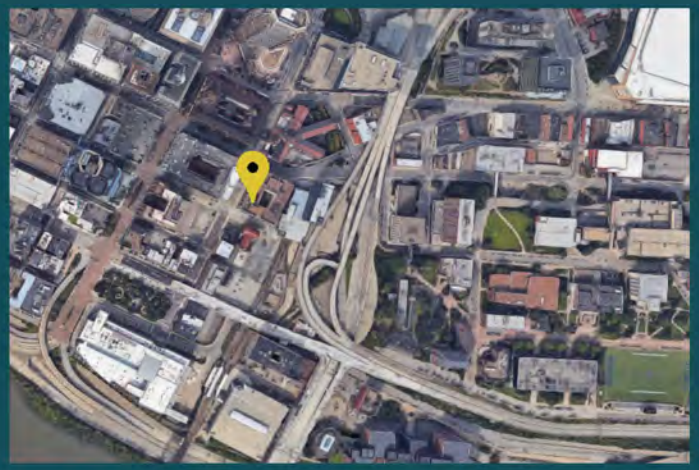

Presented by the National Woman's Relief Corps Auxiliary to the Grand Army of the Republic in August of 1939.

Presidential Portrait: Franklin Delano Roosevelt

LOCATION: City-County Building Lobby (414 Grant St. Pittsburgh, PA 15219)

YEAR: 1946

ARTIST: Unknown

DOWNTOWN

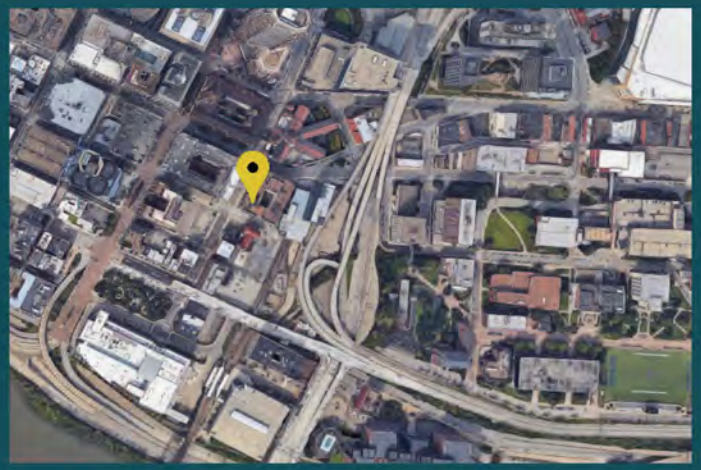

The portrait of Franklin Delano Roosevelt was installed on September 2, 1946, a presentation of the Pittsburgh Central Labor Union and affiliated locals of the American Federation of Labor.

Presidential Portrait: Theodore Roosevelt

LOCATION: Pittsburgh City-County Building Lobby (414 Grant St. Pittsburgh, PA 15219)

YEAR: 1926

ARTIST: Berthold Nebel

DOWNTOWN



The portrait was placed in the rotunda of the City-County Building by the Women's Historical Society of Pennsylvania. Between 1919 and 1926, the society commissioned well-known sculptors to produce these bas-relief portraits for their present locations. This portrait was presented on October 25, 1926. Nebel was a Swiss-born sculptor who for a time headed the school of sculpture at Carnegie Institute of Technology (now CMU).

William Addison Magee Memorial

LOCATION: Pittsburgh City-County Building Lobby (401 Grant St., Pittsburgh, PA 15219)
YEAR: 1941
ARTIST: Frank Vittor

DOWNTOWN

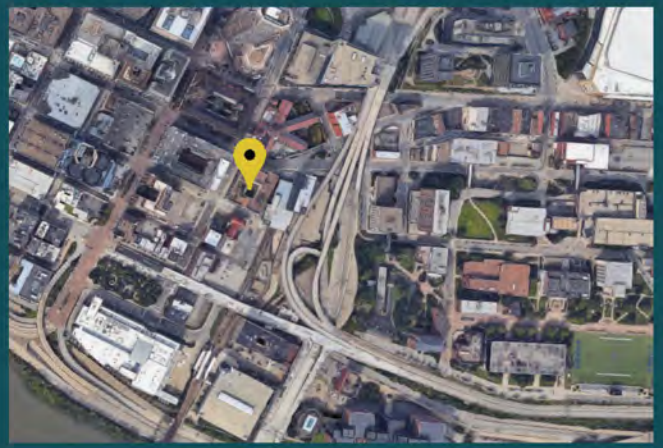

Pittsburgh Mayor 1909-1913, 1922-1925. It was originally placed in a small park at the intersection of Grant and Sixth St., but was moved in the early 80s when the intersection was realigned for the addition of the Steel Plaza subway stop.

Diamond Diamonds

LOCATION: Market Square (435 Market St. Pittsburgh, PA 15222)
YEAR: 1922
SCULPTOR: Carin Mincemoyer
COLLABORATORS: Pittsburgh Downtown Partnership, City of Pittsburgh, Office of Public Art

DOWNTOWN

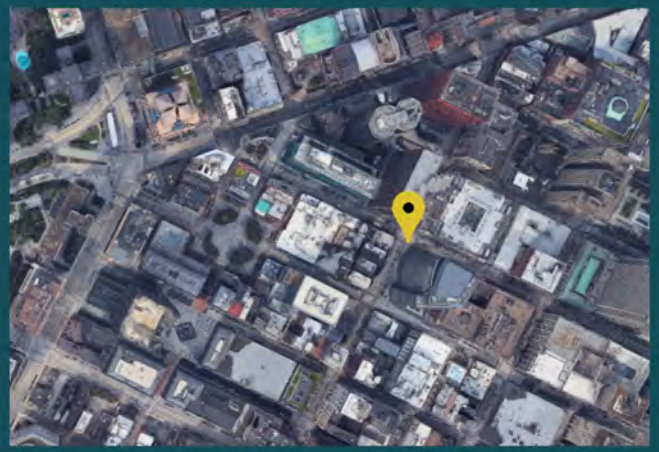

This project was commissioned by the Pittsburgh Downtown Partnership (PDP) to enhance the pedestrian experience between the Cultural District and Market Square, creating a daytime and nighttime presence along this important corridor. PDP worked with the Office of Public Art to organize a national request for qualifications. It was installed on June 28, 2011 by Allegheny City Electric.

Allegheny Riverfront Park

LOCATION: Allegheny Riverfront Park

YEAR: 2001

SCULPTOR: Ann Hamilton

COLLABORATORS: Michael Mercil, Artist; Michael Van Valkenburgh Associates (MVVA), Architect

DOWNTOWN

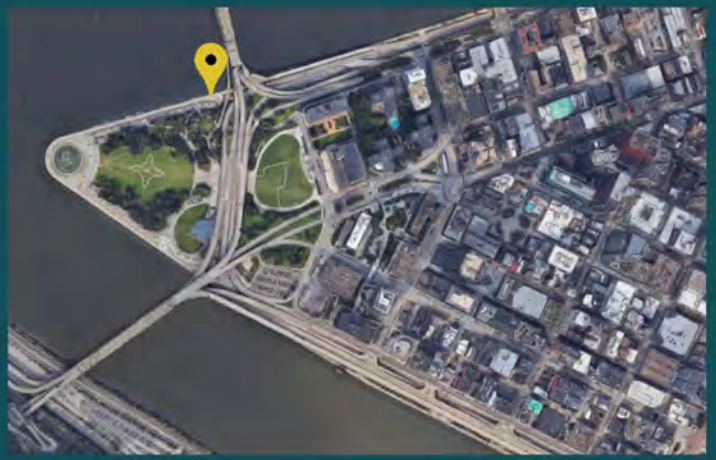

Allegheny Riverfront Park is located alongside freeways between the Allegheny River and downtown Pittsburgh. The park's location makes it a link between downtown and the river and a device that serves to knit riverfront open spaces together. The park is one of many civic improvements spearheaded by the Pittsburgh Cultural Trust under the direction of Carol Brown.

Allegorical Friezes

LOCATION: Pittsburgh City-County Building (401 Grant St., Pittsburgh, PA 15219)

YEAR: 1915 - 1916

SCULPTOR: Charles Keck

COLLABORATORS: Edward B. Lee - Architect, Palmer, Hornbostel & Jones - Architectural Firm

DOWNTOWN

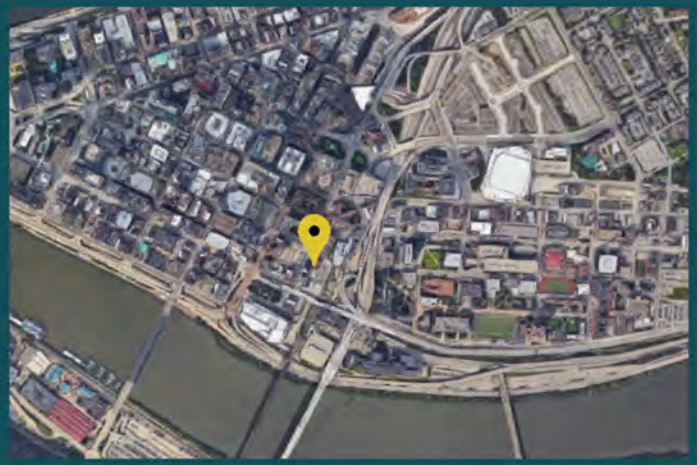

Each frieze depicts half nude, seated, classical, allegorical figures which in one frieze flank the seal of the City of Pittsburgh and in the other the seal of Allegheny County. The male figure to the left of the seal of Pittsburgh represents industry and labor, with gears, an anvil, and a hammer. The female figure to the right of the seal of Pittsburgh holds tablets which presumably contain written laws built on knowledge and enlightenment, signified by the lamp and books at her feet. The male figure to the left of the Allegheny County seal rests against shafts of wheat. The female figure to the right of the Allegheny County seal holds a variety of fruits. Garlands of laurel and oak surround both seals.

Richard S. Caliguiri

LOCATION: Pittsburgh City-County Building (401 Grant St. Pittsburgh, PA 1521)

YEAR: 1990

SCULPTOR: Robert Burks

FABRICATOR: Scera Foundry



DOWNTOWN

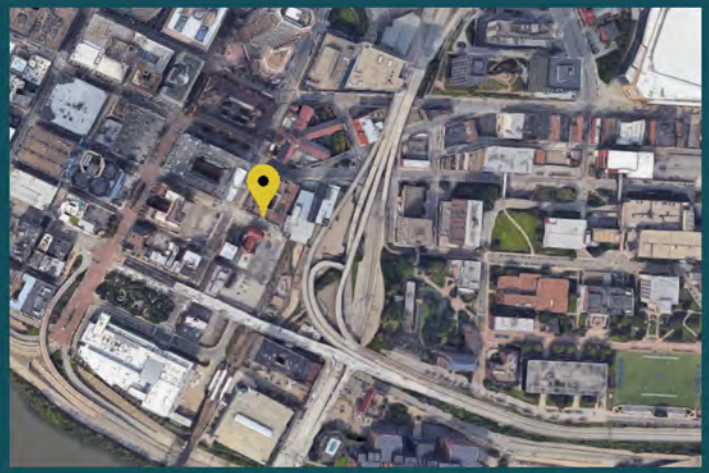

Caliguiri served as mayor from 1977 to his death in 1988.

Man's Ascent to Woman

LOCATION: 426 Liberty Ave., Pittsburgh, PA 15222
YEAR: 1987
ARTIST: David Breeden

DOWNTOWN

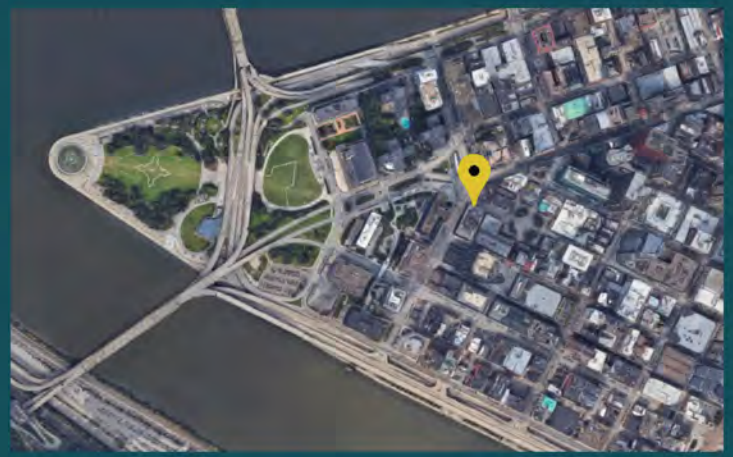

Donated to the City after the 1987 Three Rivers Arts Festival.

The Flow

LOCATION: 6th Ave. and Bigelow Sqr.

YEAR: 1979

SCULPTOR: Louise Pershing

FABRICATOR: Schneider Steel Metal,. Inc.

COLLABORATORS: Urban Design Associates



DOWNTOWN



Urban Design Associates contributed the drawings from which Schneider Sheet Metal, Inc., fabricated the work, which Pershing then presented as a gift to the city. Made of Cor-Ten steel, which was invented in Pittsburgh by U.S. Steel.

Pipe Dream IV

LOCATION: 426 Liberty Ave. (Median strip between Gateway 3 and Gateway 4)

YEAR: 1970

SCULPTOR: Josefa Filkosky

FABRICATOR: Power Piping Company

DOWNTOWN

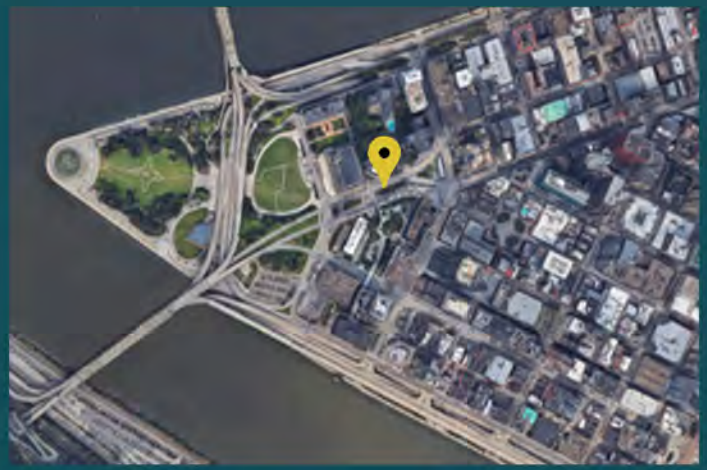

Created for the 1970 Three Rivers Arts Festival. Nicknamed "The Paper Clip". Was repainted by the City in 2015, using a paint sample from the artist's archives at Seton Hill University.

the curved brownish-orange piece is made of 12" diameter steel pipe bent at right angles and supported at one point so the entire piece hovers above the ground.

John P. Harris Memorial Tablet

LOCATION: 441 Smithfield St., Pittsburgh, PA 15222
YEAR: 1929
ARTIST: Unknown

DOWNTOWN

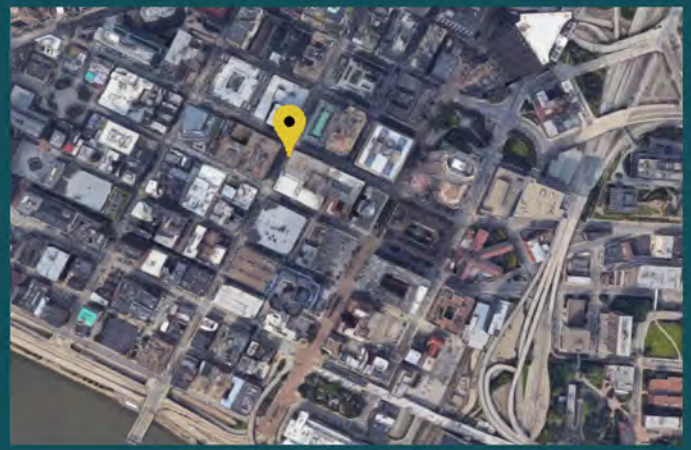

This commerative plaque was funded by the Historical Society of Western Pennsylvania and unveiled on June 19, 1929. It honors Pennsylvania Senator John P. Harris, who opened the world's first theater devoted exclusively to the showing of moving pictures and was placed on what was then the façade of Frank & Seder's Department Store at 433-35 Smithfield St. The site was originally a rented storeroom in which in which Harris began his enterprise. The word "Nickelodeon" was coined in reference to this theater by Harris's friend Eugene L. Connelly ("odeon" comes from the Greek for "theater"; the admission price was five cents). Films were fifteen minutes and would play repeatedly throughout the day. The average daily attendance was said to be seven thousand.

William Flinn Memorial

LOCATION: Pittsburgh City County Building, Grant St. entrance (401 Grant St., Pittsburgh, PA 15219)

YEAR: 1925

ARTIST: Gleb W. Derujinsky

DOWNTOWN

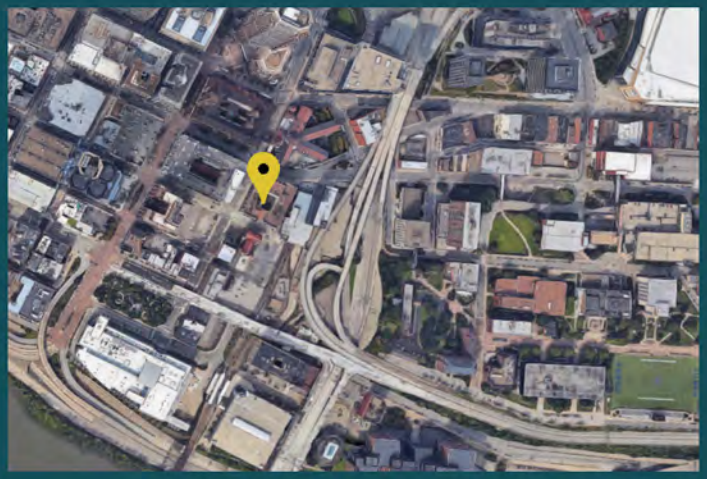

Presented to the City of Pittsburgh by Governor Gifford Pinchot on Oct 27, 1925.

Point of View

LOCATION: Mount Washington, Point of View Park

YEAR: 2006

ARTIST: James A. West

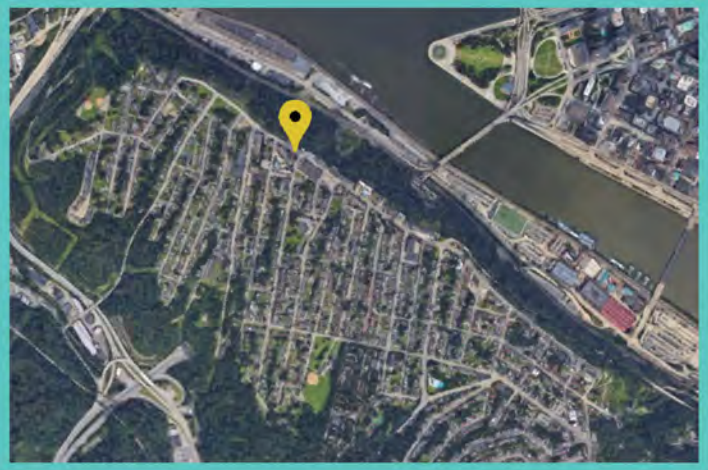

The piece marks the westernmost end of the Grand View Scenic Byway and Park, an official Pennsylvania Scenic Byway. It was dedicated on October 25, 2006 by Mayor Luke Ravenstahl and Warren Skye (HoinJaGwaGohn), along with period re-enactors, the artist, Mount Washington Community Development Corporation, local residents, and members of the Seneca Nation.

Untitled

LOCATION: Number 32 Fire Station (900 Spring Garden Ave., Pittsburgh, PA 15212)

YEAR: 1980s

ARTIST: Jerry Caplan

EAST ALLEGHENY

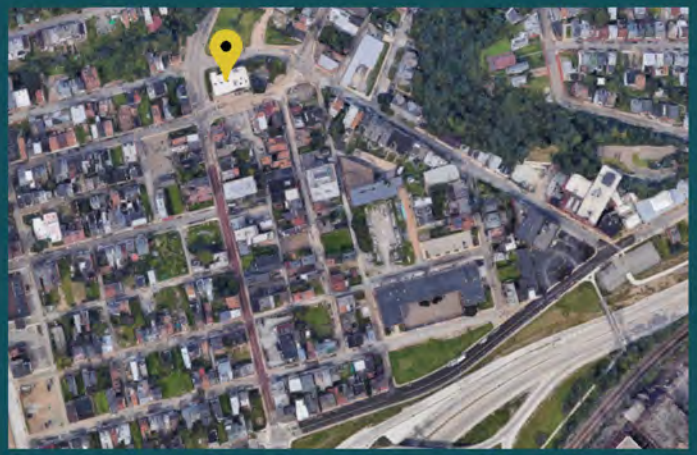

This bronze sculpture acts as the logo for the Number 32, City of Pittsburgh Deutschtown Fire Station in the Spring Hill neighborhood of East Allegheny. In the center of two geometric shapes is an abstraction of a flame.

Untitled

LOCATION: Magee Recreation Center (745 Greenfield Ave., Pittsburgh, PA 15217)

YEAR: 1980

SCULPTOR: Douglas Pickering



GREENFIELD

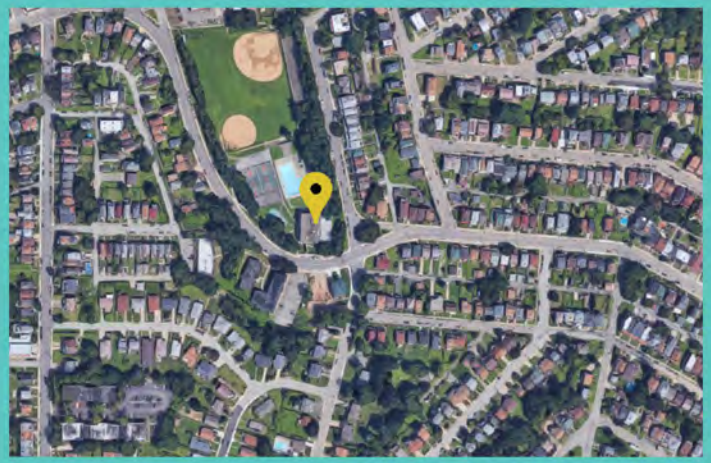

The City of Pittsburgh's first 1% for art ordinance project was this brick relief by artist Douglas Pickering on the Magee Community Recreation Center in Pittsburgh's Greenfield neighborhood. Pickering told the Pittsburgh Post-Gazette in 1980 that the work "celebrates people meeting together and neighborhoods joining."

Untitled

LOCATION: Second Ave. & Flowers Ave.
YEAR: 2002
ARTIST: Bob Qualters

HAZELWOOD

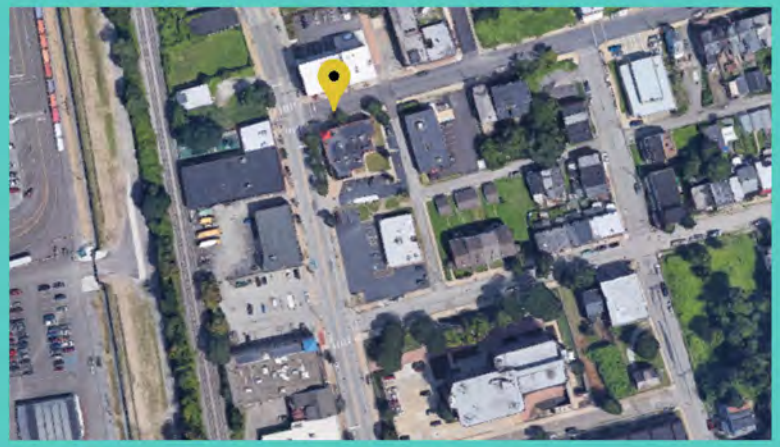

The project was part of the City's Public Art Pittsburgh program. The panels depict stained glass and street scenes.

Animal Adventure

LOCATION: One Wild Place (24 Hill St.)

YEAR: 1896

SCULPTOR: 2007

COLLABORATORS: Staff of Citiparks Special Program Unit

HIGHLAND PARK



Animal Adventure is a mosaic mural project facilitated and funded by Citiparks Special Programs and the Office of Senator Jim Ferlo. It is designed and executed as a collaboration between artists Laura Jean McLaughlin, Bob Ziller, Citiparks SPU, Office of Senator Jim Ferlo, Highland Park CDC, Highland Park Community Council, The Pittsburgh Zoo & PPG Aquarium, and Pittsburgh Parks Conservancy.

Untitled

LOCATION: Highland Park Pool (151 Lake Dr., Pittsburgh, PA 15206)

YEAR: 1981

SCULPTOR: Eliza Miller

HIGHLAND PARK

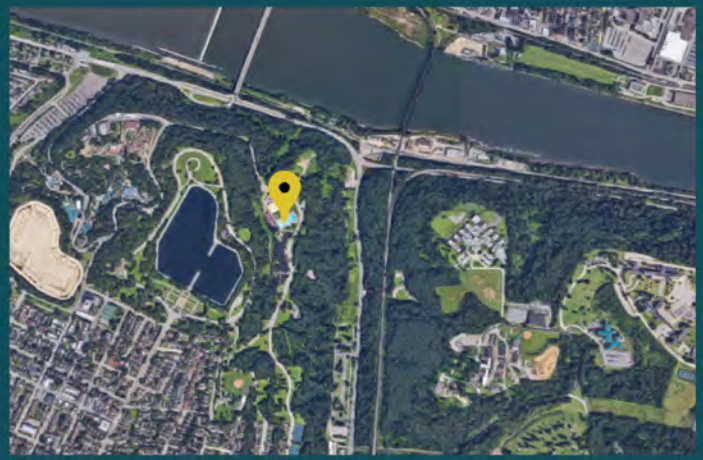

Miller's grandfather was Julian Kennedy, an engineer who designed many steel mills in the Pittsburgh area, and who named the Eliza Furnace after his granddaughter.

Pipe Movement in Blue I

LOCATION: Paulson Playground

YEAR: 1980s

SCULPTOR: Josefa Filkosky

HIGHLAND PARK

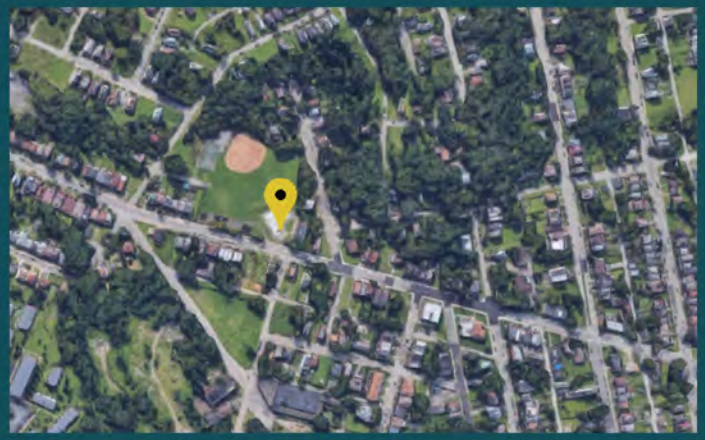

Currently undergoing restoration proceedings tied in with the redesign of the playground.

Highland Park Drinking Fountain

HIGHLAND PARK

LOCATION: Highland Park Main Entrance
YEAR: 1935
ARTIST: Frank Vittor

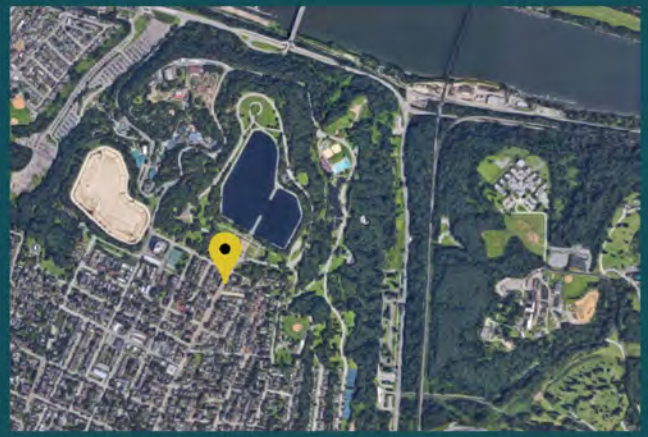

There were originally 30 of these fountains placed throughout Pittsburgh's public parks. Most are now lost.

Horses

LOCATION: Entrance to Highland Park, where Stanton Ave. becomes Lake Dr.
YEAR: 1900
ARTIST: Giuseppe Moretti
FABRICATOR: Roman Bronze Works, New York, founder

HIGHLAND PARK

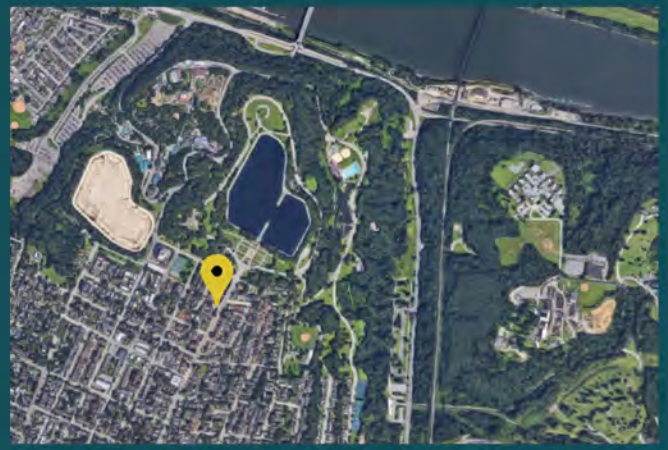

Modeled after the famous "Horses of Marly" by French sculptor Guillaume Coustou. A general interpretation of this subject is that of nature in all its beauty and strength being controlled by man.

Griffins

LOCATION: Highland Park Zoo near the entrance to the education center (7370 Baker St., Pittsburgh, PA 15206)
YEAR: 1899
ARTIST: Unknown
FABRICATOR: Winslow Brothers Company, Chicago

HIGHLAND PARK



Purchased by the Department of Public Works from the Winslow Brothers foundry of Chicago. There were once six, each with a three-globed lamp, flanking the main stairway and terraces of the Zoological Gardens. In 1982 they were put in storage, and now two of them are displayed near the entrance to the education center.

Welcome

LOCATION: Highland Park main entrance (Highland Park, Pittsburgh, PA 15206)

YEAR: 1896

SCULPTOR: Giuseppe Moretti

FABRICATOR: Henry-Bonnard Bronze Company

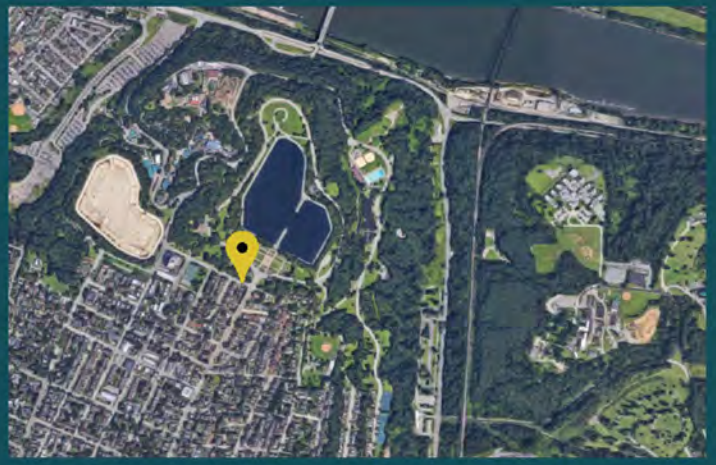

Completed in Dec. 1896, costing $45,000. Moretti was hired by Edward Manning Bigelow, director of Public Works and himself the subject of a Moretti sculpture in Schenley Park the previous year.

Lawrenceville Life Links

LOCATION: 4113 Butler St.

YEAR: 2002

SCULPTOR: JoAnna Commandaros

COLLABORATORS: Lawrenceville Corporation

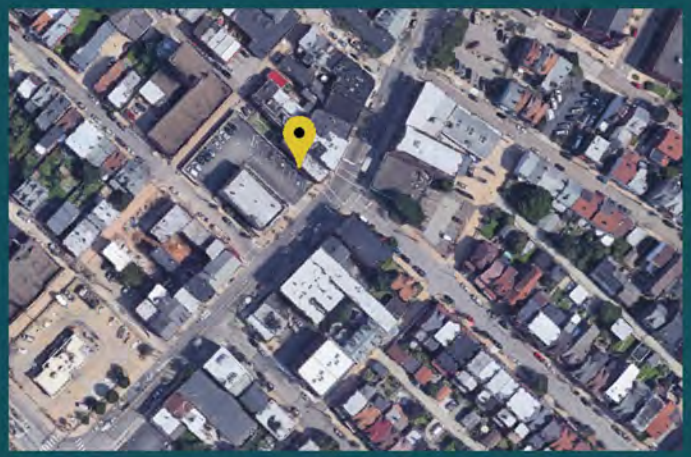

Total Cost $16,100. Selected through Public Art Pittsburgh award. Consists of four installations: 1) 3501 Butler Street - Lower Lawrenceville, Removed by DPW, in storage at Fire Station 1 at corner of Penn and Lang in Point Breeze. 2) 4113 Butler St. - Central Lawrenceville, at Butler St. and Main St., 3) 5136 Butler St., Upper Lawrenceville, 4) 5737 Butler St., Upper Lawrenceville

Lawrenceville Life Links

LOCATION: 5136 Butler St.

YEAR: 2002

SCULPTOR: JoAnna Commandaros

COLLABORATORS: Lawrenceville Corporation

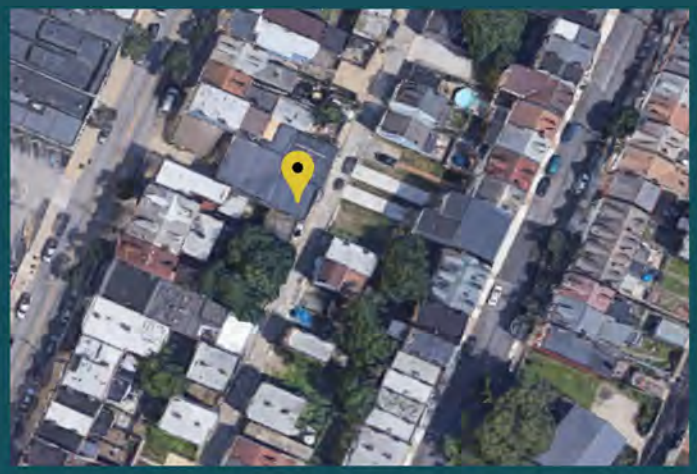

Total Cost $16,100. Selected through Public Art Pittsburgh award. Consists of four installations: 1) 3501 Butler Street - Lower Lawrenceville, Removed by DPW, in storage at Fire Station 1 at corner of Penn and Lang in Point Breeze. 2) 4113 Butler St. - Central Lawrenceville, at Butler St. and Main St., 3) 5136 Butler St., Upper Lawrenceville, 4) 5737 Butler St., Upper Lawrenceville

Lawrenceville Life Links

LOCATION: 5737 Butler St.

YEAR: 2002

SCULPTOR: JoAnna Commandaros

COLLABORATORS: Lawrenceville Corporation

LAWRENCEVILLE

Total Cost $16,100. Selected through Public Art Pittsburgh award. Consists of four installations: 1) 3501 Butler Street - Lower Lawrenceville, Removed by DPW, in storage at Fire Station 1 at corner of Penn and Lang in Point Breeze. 2) 4113 Butler St. - Central Lawrenceville, at Butler St. and Main St., 3) 5136 Butler St., Upper Lawrenceville, 4) 5737 Butler St., Upper Lawrenceville

Untitled

LOCATION: Sylvan and Hazelwood Avenues

YEAR: 2002

SCULPTOR: Bob Qualters

COLLABORATORS: Darnell Campbell, Darea Means, Danielle Ripley, Liza Shields – Intern, Isaiah Smith, Konica Smith, Saige Smith, Tim Smith, Robert Qualters – Coordinator, Rev. Tim Smith – Pastor

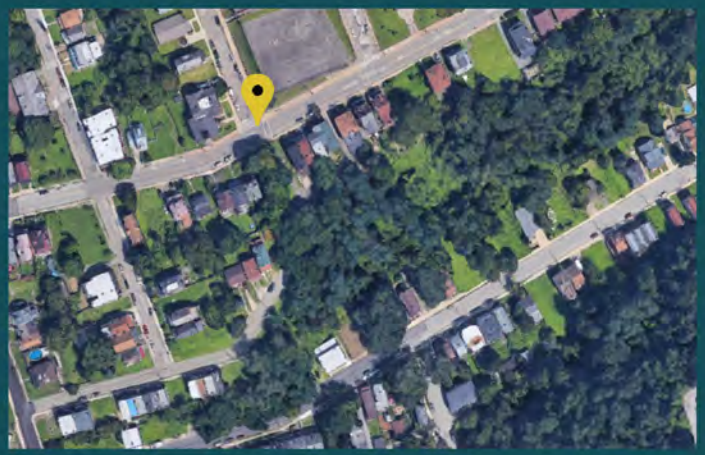

The project was part of the City's Public Art Pittsburgh program. The images are painted on plywood by young artists, depicting their hopes for the future.

Aquarius

LOCATION: Jack Stack Pool, Brighton Heights Park (600 Brighton Woods Rd., Pittsburgh, PA 15212)
YEAR: 1982
ARTIST: Anthony R. Vitale

MARSHALL-SHADELAND

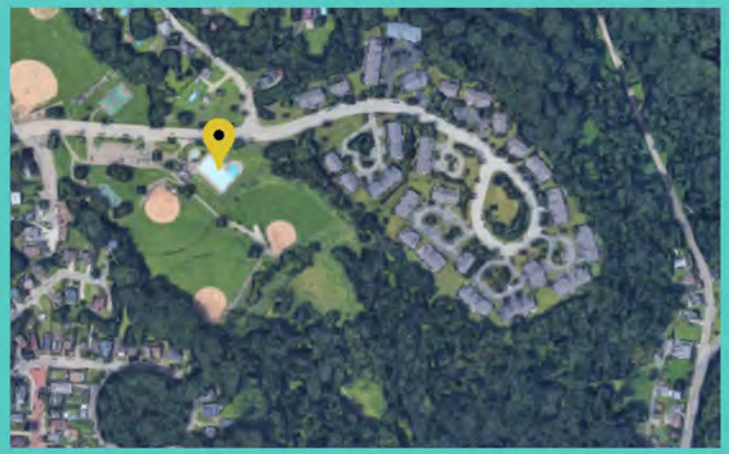

The piece, with its shapes reminiscent of marine animals, sits upon the top of a shower pole. The piece moves in the wind.

Mountaintop

LOCATION: Herron Ave. and Milwaukee Ave. in Hill District
YEAR: 1987
ARTIST: Thaddeus Mosley

MIDDLE HILL



A figurative carving outside of the Carnegie Library MLK reading room.

Phoenix

LOCATION: 2177 Centre Ave., Pittsburgh, PA 15219 (Outside of the Carnegie Library Hill District Branch)
YEAR: 1979
ARTIST: Thaddeus Mosley (1926-)

MIDDLE HILL

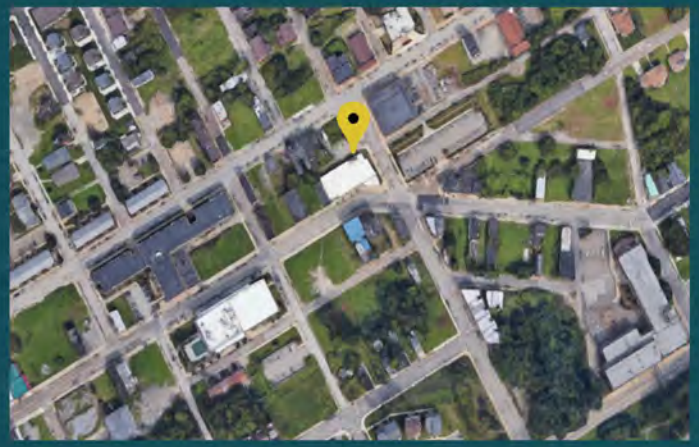

Phoenix was comissioned by the Urban Redevelopment Authority in 1975. Its closed-winged form, representing movement within a narrow space, recalls a rocket on a launching pad and in the sculptor's words, expresses "renewed flight - a taking off - a new life." It is an affirmation of hope for the renewal of the Hill District from the turmoil of the sixties. It is marked "TM".

Untitled

LOCATION: Grandview Park (499 Bailey Ave., Pittsburgh, PA 1521)
YEAR: 2010 (1973)
ARTIST: Kim Beck
FABRICATOR: Original cast by Besco Manufacturing Company, Zelienople
COLLABORATORS: Department of City Planning, Department of Public Works, original funded by ALCOA.

MT . WASHINGTON

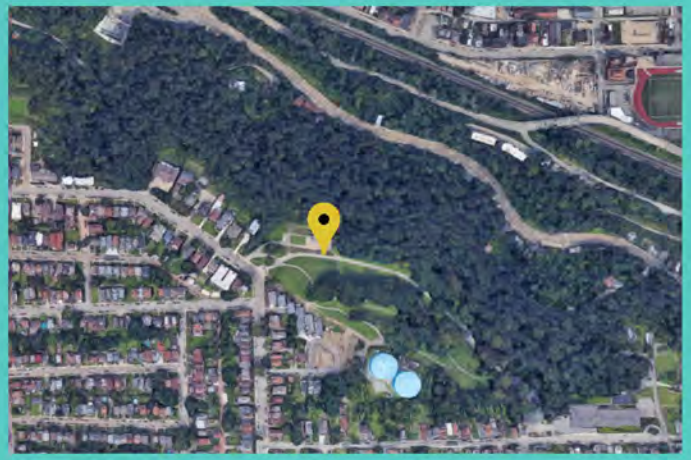

One of four sculptural works commissioned for a new branch of Carnegie Library in Squirrel Hill. An open competition was held, jurored by James Rosati, a sculptor and head of the sculpture department at Yale. It was removed when the renovations to the library commenced. This piece was one of the five works restored and re-installed through the 2007 Richard King Mellon Foundation Grant given to the Department of City Planning for the Public Art Division. The piece was recreated entirely from scratch by the artist as the original was degraded beyond repair. All remnants of the original were destroyed.

Windows

LOCATION: Grandview park 499 Bailey Ave., Pittsburgh, PA 1521
YEAR: 2009
ARTIST: Kim Beck
FABRICATOR: Lami Grubb and Technique Architectural Products
COLLABORATORS: City of Pittsburgh's Police Zone 3, members of Zone 3 Public Safety Council, Mayor's Office Department of Neighborhood Initiatives, the Bureau of Police, Office of Public Art, Department of City Planning, and Department of Public Work

MT . WASHINGTON

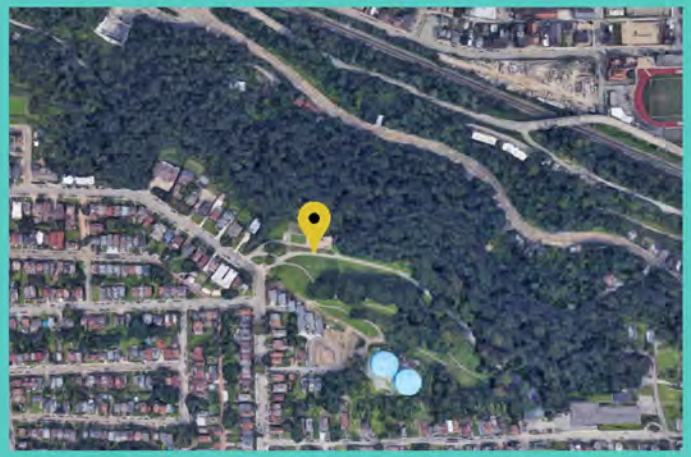

In the spring of 2008, a site at the gateway to the South Pittsburgh Hilltop communities was chosen as the location for the new City of Pittsburgh Zone 3 police station. The building, on the corner of Arlington and Warrington Avenues, sits at a five street intersection. It previously served as a bank and more recently an international hostel. The windows on the first floor must be covered as a requirement for the police station. To prevent the police station from resembling a fortress, the Mayor's Office and the Office of Public Art engaged the community by proposing that the windows be covered with artwork representing the Zone 3 neighborhoods. The transom remains uncovered to allow natural light to enter.

Untitled

LOCATION: Pittsburgh Fire Bureau Station 27 (96 Virginia Ave., Pittsburgh, PA 15211)

YEAR: 1980s

SCULPTOR: Unknown

COLLABORATORS: Walter Boykowitz , Architect

MT. WASHINGTON

Has been altered from original mural, possibly by Art Institute students c. 1999-2000. The original piece was an abstracted landscape with cloud and ladder going to window, using only blue and white paint.

The Forks

LOCATION: Allegheny Landing, Isabella St. near Sandusky St.

YEAR: 1984

SCULPTOR: Isaac Witkin



NORTHSHORE

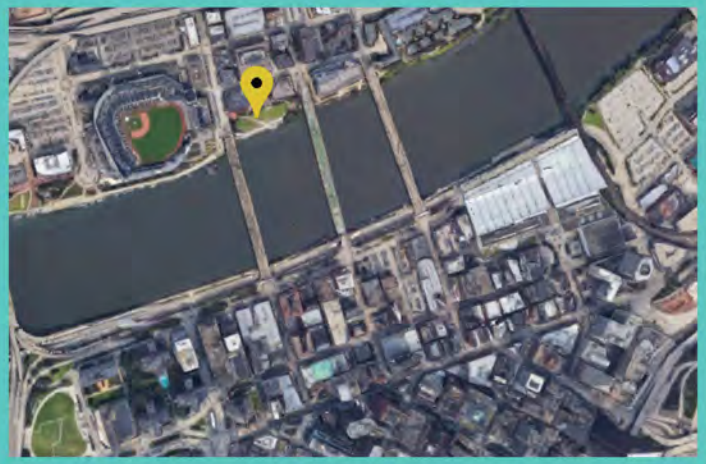

Commissioned by the Alcoa Foundation, offered as a gift to the Carnegie Institute's Museum of Art collection through the Allegheny Conference on Community Development, on permanent loan to the City of Pittsburgh.

Langley Observatory Clock

LOCATION: Allegheny Avenue Plaza, adjacent to Carnegie Science Center at North Shore Riverfront Park
YEAR: 2007
ARTIST: R.M. Fischer

NORTHSHORE

Fischer won the Mayor's Award for Public Art for this piece in 2009.

Pittsburgh Variations

LOCATION: Allegheny Landing

YEAR: 1984

SCULPTOR: George Sugarman

NORTHSHORE

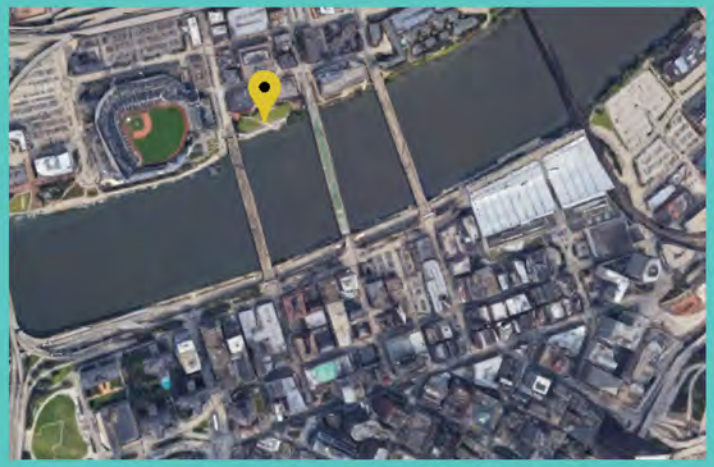

A four-part arrangement of abstract, painted-aluminum shapes representing the growth of Pittsburgh. The pieces represent a paddlewheel to symbolize the rivers, a crucible for industry, the Golden Triangle for business and finance, and Penn's Woods for forest and natural resources. CMA accession 84.15.2

The Builders

LOCATION: North Shore Trail and Roberto Clemento Bridge
YEAR: 1984
ARTIST: George Danhires

NORTHSHORE

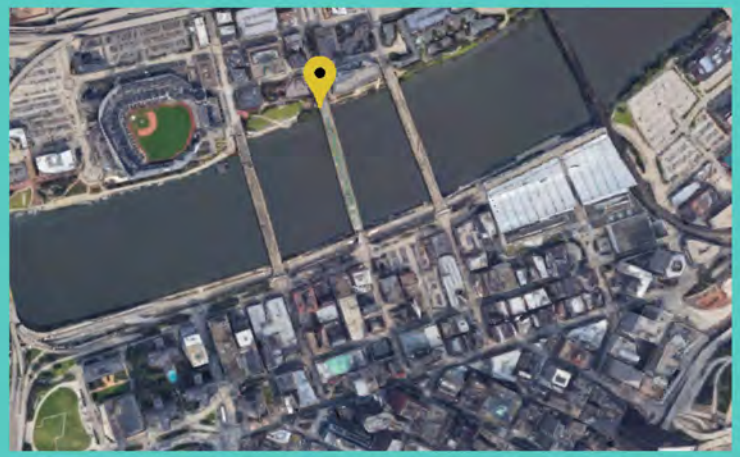

Mellon-Stuart construction company commissioned the bronze figures of two workers as a tribute to the builders of Pittsburgh's two renaissances. Mellon-Stuart supplied the artist with photographs of two employees who inspired the figures. CMA accession 84.15.1

Mythic Source

LOCATION: Allegheny Landing
YEAR: 1984
ARTIST: Ned Smyth

NORTHSHORE

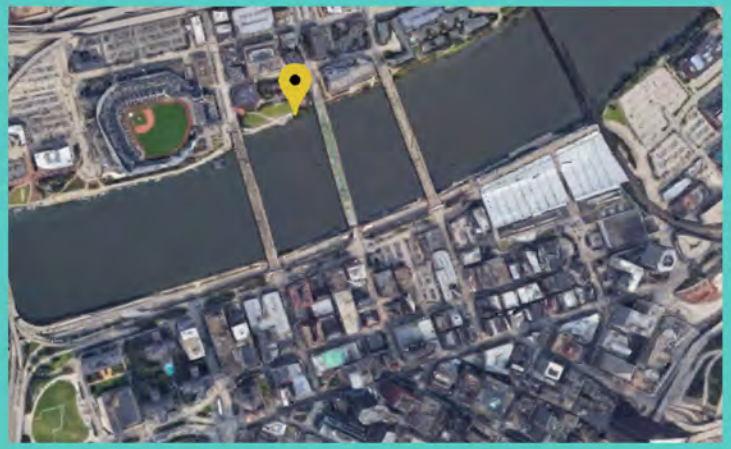

The mosaic that was once surrounding the base of the sculpture has been restored and placed at the base of the central sculpture in the Piazza Lavore installation. Both Piazza Lavoro and Mythic Source were made of black stone when originally installed, but have faded in the sun.

Piazza Lavoro

LOCATION: Allegheny Landing

YEAR: 1984

SCULPTOR: Ned Smyth

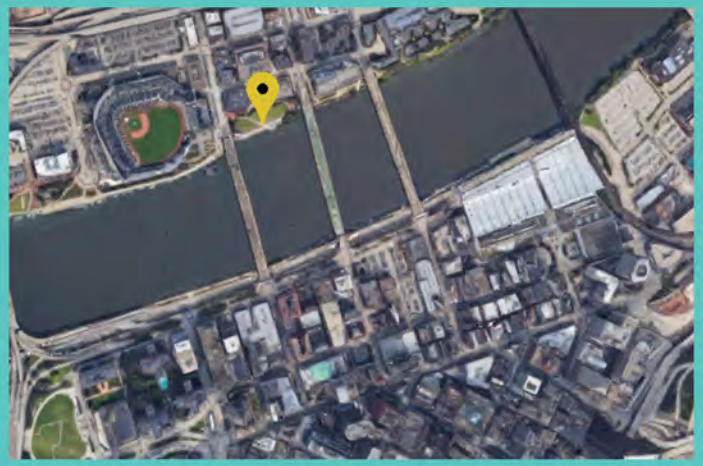

The mosaic surrounding the central sculpture was originally installed around the base of Mythic Source. Both Piazza Lavoro and Mythic Source were made of black stone when originally installed, but have faded in the sun.

Drinking Fountain

LOCATION: Frew Steet Ext. & Schenley Dr.
YEAR: 1935
ARTIST: Frank Vittor

OAKLAND



There were originally 30 of these fountains placed throughout Pittsburgh's public parks. Most are now lost.

Unkillable Human

LOCATION: Three Rivers Heritage Trail, Northside
YEAR: 2003
ARTIST: Frederick Franck

OAKLAND



A private commission for the Regent Square home of Richard Michaels, a retired pediatrician and Pitt Medical School professor. Material cost, about $3,000, was donated by Michaels and a few others, but Franck did not charge artist fees for creating it. It was donated to the City and moved to its current location following Art Commission approval in October 2002.

Forest Devil

LOCATION: Behind Carnegie Museum of Art (4400 Forbes Ave., Pittsburgh, PA 15213)

YEAR: 1977

SCULPTOR: Kenneth Snelson

FABRICATOR: Pittsburgh Des Moines Steel Company and the Colonial Machine Company of Plesantville

COLLABORATORS: Materials donated by Allegheny Ludlum Company



OAKLAND

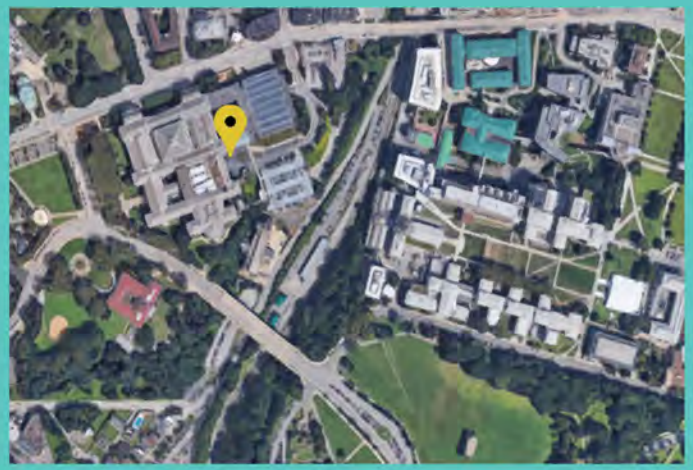

Was made for the 1977 Three Rivers Arts Festival's "Sculpturescape", in which eight area companies donated materials and fabrication assistance to four nationally known sculptors. Ludlum Steel donated the materials for the work. Was originally placed in Mellon Square, until the park began its renovation in 2013, when it was moved to the Carnegie Museum of Art. CMA accession 78.11

Untitled

LOCATION: Schenley Park Swimming Pool (Overlook Dr. Pittsburgh, PA 15213)

YEAR: 1973

SCULPTOR: Edward Bordas



OAKLAND

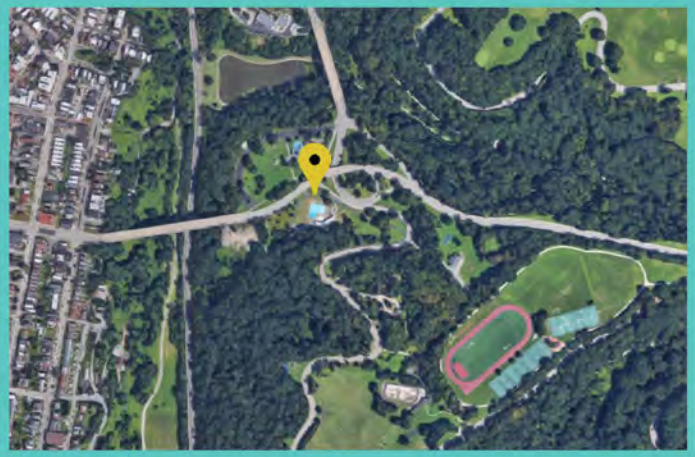

One of four sculptural works commissioned for a new branch of Carnegie Library in Squirrel Hill. An open competition was held, jurored by James Rosati, a sculptor and head of the sculpture department at Yale. After being taken down for restoration in the 90s and then put into city storage, it was restored in 2017 and installed in its new location.

Christopher Columbus

LOCATION: Schenley Dr. at Phipps Conservatory (1 Schenley Dr., Pittsburgh, PA 15213)
YEAR: 1958
ARTIST: Frank Vittor
COLLABORATORS: Tony Vittor (ornamental detail on base)

OAKLAND



Christopher Columbus stands on a tall base installed in the middle of a fountain basin. Three sides of the base are carved in deep relief with images of Columbus' three ships amidst stylized waves.

Drinking Fountain

LOCATION: Panther Hollow Rd. & Schenley Dr.
YEAR: 1935
ARTIST: Frank Vittor

OAKLAND



There were originally 30 of these fountains placed throughout Pittsburgh's public parks. Most are now lost.

Westinghouse Memorial

LOCATION: Schenley Park West Circuit Rd. near Schenley Dr.

YEAR: 1930

SCULPTOR: Daniel Chester French

FABRICATOR: Gorham Manufacturing Company, founder

COLLABORATORS: Paul Fjelde, Artist (side panels)
Henry Hornbostel and Eric Fisher Wood, Architects



OAKLAND



The tribute to this pioneer Pittsburgh inventor and industrialist was funded by small contributions from almost 60,000 Westinghouse employees from all over the world. It was dedicated on Oct 6, 1930. All the bronze reliefs and figures were originally covered in gold leaf; however, this was removed in 1941 after persistent vandalism.

A Song to Nature

LOCATION: Schenley Dr. and Schenley Dr. Extension (across from Schenley Plaza)
YEAR: 1918
ARTIST: Victor David Brenner
FABRICATOR: Jno. Williams Inc., founder Rockport Granite Company, carver
COLLABORATORS: H. Van Buren Magonigle - Architect

OAKLAND



Dedicated in 1918 as a memorial to Mary Schenley, who donated the land for Schenley Park in 1889. $10,000 from City Council was supplemented by $50,000 in public subscriptions. A national competition was held for the design.

Robert Burns

LOCATION: Panther Hollow Rd. at Phipps Conservatory (1 Schenley Dr., Pittsburgh, PA 15213)

YEAR: 1914

SCULPTOR: John Massey Rhind



Commissioned by eight prominent Pittsburghers of Scottish descent, whose names are inscribed on the sculpture.
The $30,000 sculpture was dedicated by Andrew Carnegie on October 27, 1914, on his last visit to Pittsburgh.

Christopher Lyman Magee Memorial

LOCATION: Schenley Drive Ext., in front of Carnegie Library main entrance
YEAR: 1908
ARTIST: Augustus Saint-Gaudens
FABRICATOR: Norcross Brothers - Contractor
COLLABORATORS: Henry Bacon - Architect

OAKLAND

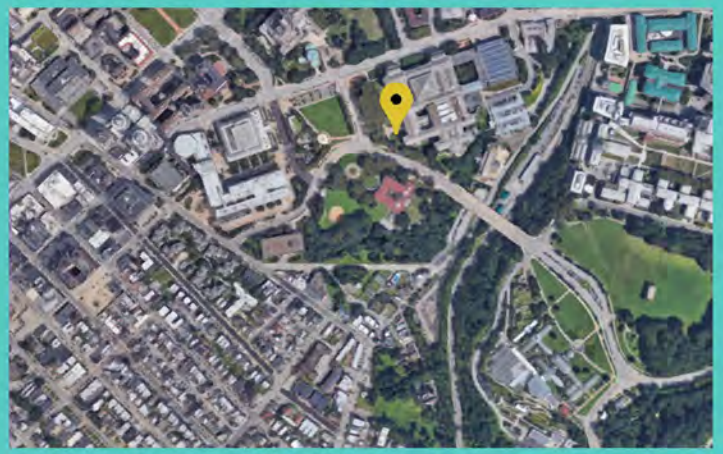

In memory of Christopher Lyman Magee, one of Pittsburgh's most influential political leaders and eventually state senator. His estate was left for a hospital named for his mother (Magee Women's Hospital). Dedicated on July 4, 1908. Drinking fountains were once positioned at each end of the exedra.

Panthers

LOCATION: Panther Hollow Rd. at Phipps Conservatory (1 Schenley Dr., Pittsburgh, PA 15213)

YEAR: 1939

SCULPTOR: Guiseppe Moretti

FABRICATOR: Gorham Manufacturing Company, founder

OAKLAND



Commissioned by the City of Pittsburgh. The statues and bridge predate the University of Pittsburgh's move to Oakland from the North Side in 1909. Panther Hollow references the mountain lion, which was once found abundantly in the region and came to symbolize it.

Edward Manning Bigelow

LOCATION: Schenley Dr. at Phipps Conservatory (1 Schenley Dr., Pittsburgh, PA 15213)
YEAR: 1895
ARTIST: Giuseppe Moretti
FABRICATOR: Henry-Bonnard Bronze Company

OAKLAND



Dedicated on July 4, 1985. Restored in 1994 by the Hunt Foundation. Said at the time to be one of only two other statues of living men in the country, and at nine feet tall the largest bronze casting of a statue ever erected in the country.

Neptune

LOCATION: Panther Hollow Rd. at Phipps Conservatory (1 Schenley Dr., Pittsburgh, PA 15213)
YEAR: 1858
ARTIST: Unknown

OAKLAND

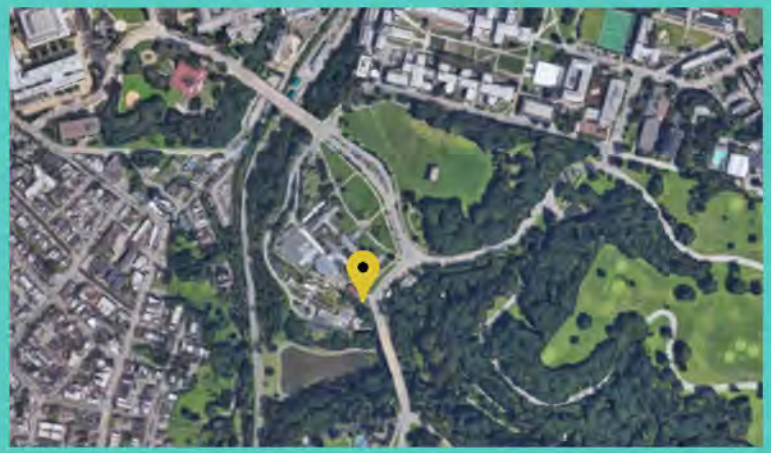

The statue was given to the city by Dollar Savings Bank and was supposedly cast in 1858. It was originally in the center of a large goldfish pool at the entrance to Phipps Conservatory, which was completed in 1893. In 1934 it was placed in storage after it had been damaged and vandalized, and the trident stolen. It was later repainted and placed in Highland Park near the swimming pool. It was restored and the trident replaced in 1996 and it was placed back at Phipps Conservatory. The new trident spouts water into the fountain below.

Stonehenge

LOCATION: Fowler Park (At the end of Kimberlin St.)

YEAR: 1984

SCULPTOR: James C. Myford

PERRY SOUTH

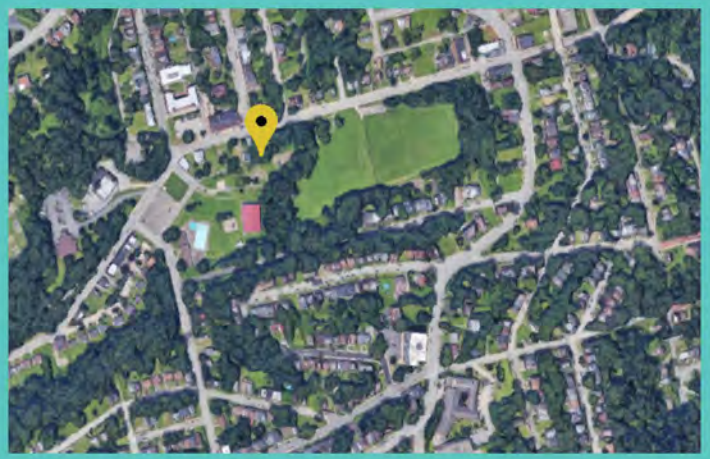

12 stones with a rough 'natural' surface. There are eight dark stones standing with pieces of smooth aluminum joining them. There are four light colored stones on the ground. The piece has a rougher textured concrete differentiating it from the sidewalk that passes through the pieces.

Joy of Life

LOCATION: Baum Sq., Pittsburgh, PA 15206

YEAR: 1969

SCULPTOR: Virgil Cantini

COLLABORATORS: Simonds and Simonds - Architect

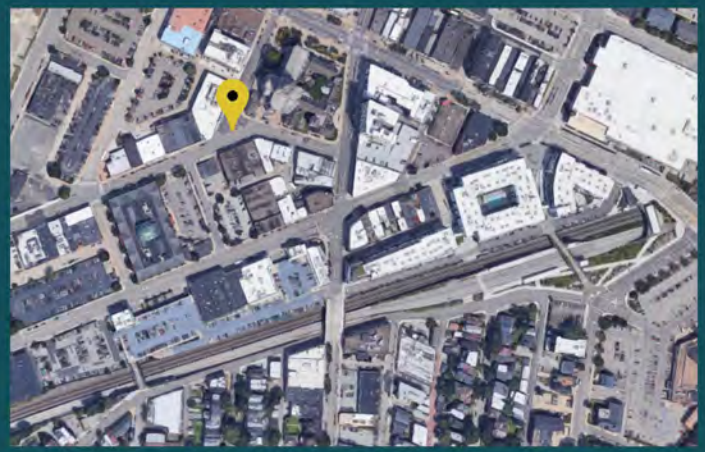

Cantini was commissioned by the URA to create a fountain for the new pedestrian mall on Penn Ave in the redesigned East Liberty neighborhood. Although he first conceived of the piece in bronze, Cantini redesigned it to be executed in Cor-Ten steel. The piece was moved to its present location during redevelopment in the late 1980s. Cantini approved the relocation and the base was altered.

East Liberty Pedestrian Bridge

LOCATION: 5900 Ellsworth Ave.
Pittsburgh, PA 15232

YEAR: 2012

ARTIST: Sheila Klein

COLLABORATOR: ELDI, Penn DOT, DPW, Mosites

SHADYSIDE

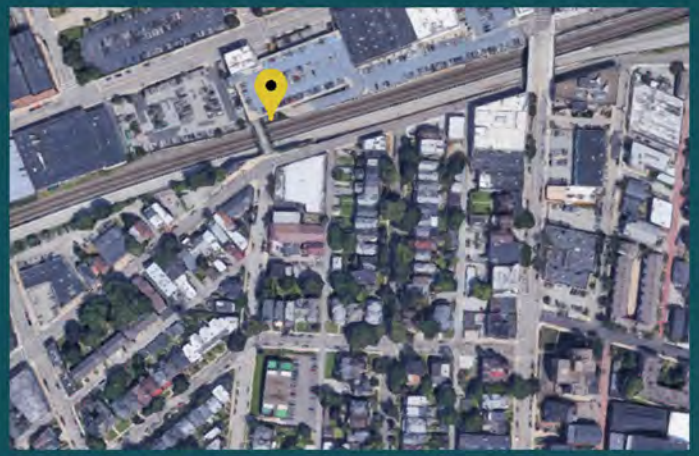

The pedestrian bridge project was a public private initiative comprised of multiple organizations. The goal was to reconnect the commercial districts of East Liberty and Shadyside, which were disconnected by previous urban renewal projects, by the East Busway corridor, and when the Ellsworth Avenue bridge was demolished in the early 1980's. The new bridge crosses from the original Ellsworth Avenue Bridge abutment.

7:11 AM 11.20.1979
79.55'W 40.27'N

LOCATION: Mellon Park, walled garden between 5th Ave. and Beechwood Blvd.

YEAR: 2009

ARTIST: Janet Zweig

COLLABORATORS: Commissioning Organizations: Pittsburgh Parks Conservancy, the City of Pittsburgh, the Office of Public Art, and the Seamans family

Heritage Landscapes advised on plans from a historic preservation standpoint.

SHADYSIDE



Joe and Elizabeth Seamans searched for several years for a way to memorialize their daughter Annie, who died tragically at the age of nineteen. Artist Janet Zweig was selected through a national call for artists managed by the Office of Public Art to design an artwork as part of the Mellon Park Walled garden restoration. As Annie loved to be in the garden in the evening, watching the stars emerge, Ms. Zweig was inspired to create a piece embedding 150 "stars" in the lawn, in the pattern of the night sky over Pittsburgh at the moment of Anne Katherine Seamans' birth in 1979. Astronomer Jom Kaler was consulted to help the artist choose the 150 brightest sky objects. For each star, star cluster, or planet, a short phrase expressing the most interesting thing about that sky object is engraved on the stone marker surrounding it. Some phrases are scientific, some are translations, some are from history or myth; many are mysterious.

Steelcityscape

LOCATION: Mellon Park,1047 Shady Ave., Pittsburgh, PA 15232 (on Penn Ave. near Fifth Ave.)
YEAR: 1976
ARTIST: Aaronel deRoy Gruber (1918-2011)

SHADYSIDE



Originally installed at the City-County Building, then on the current site of the David L. Lawrence Convention Center. It was in storage for years before being placed in its current location.

Untitled (January Sprinter)

LOCATION: 1047 Shady Ave., Pittsburgh, PA 15232 (Mellon Park Near Fifth Ave.)

YEAR: 1973

SCULPTOR: Thomas Morandi

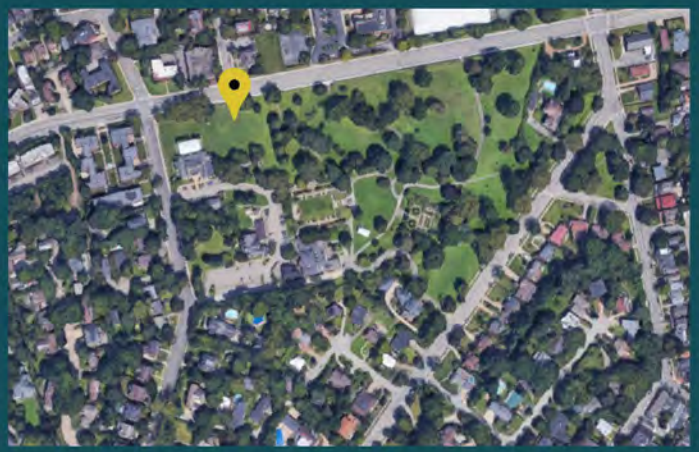

The large, horizontal slab was originally installed at the Carnegie Library Squirrel Hill branch. The work was conserved and moved to its current location in Mellon Park in 2011.

Five Factors

LOCATION: 1047 Shady Ave., Pittsburgh, PA 15232 (Mellon Park Near Fifth Ave)

YEAR: 2010 (1973)

SCULPTOR: Peter Calaboyias

SHADYSIDE

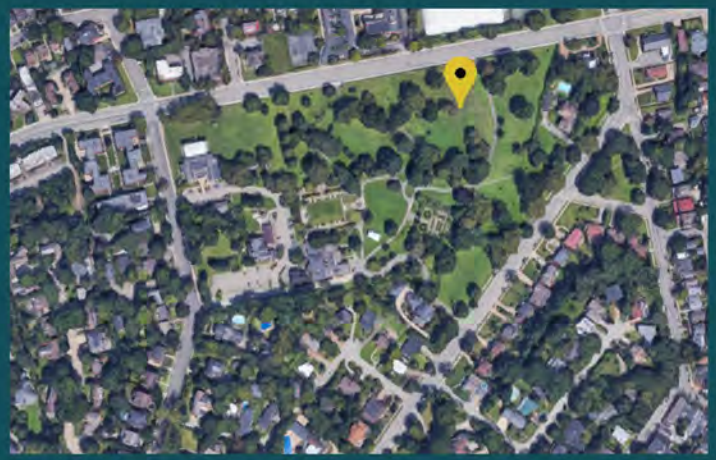

One of four sculptural works commissioned for a new branch of Carnegie Library in Squirrel Hill. An open competition was held, jurored by James Rosati, a sculptor and head of the sculpture department at Yale. After being removed in the 1990's and put into storage for years, it was restored by Calaboyias and moved to Mellon Park in 2011. Saying that the original had too many dents to be saved, he actually made an exact replica for the "restoration".

Mellon Park Drinking Fountain

LOCATION: Frank Curto Education Gardens, Mellon Park
YEAR: 1935
ARTIST: Frank Vittor

SHADYSIDE

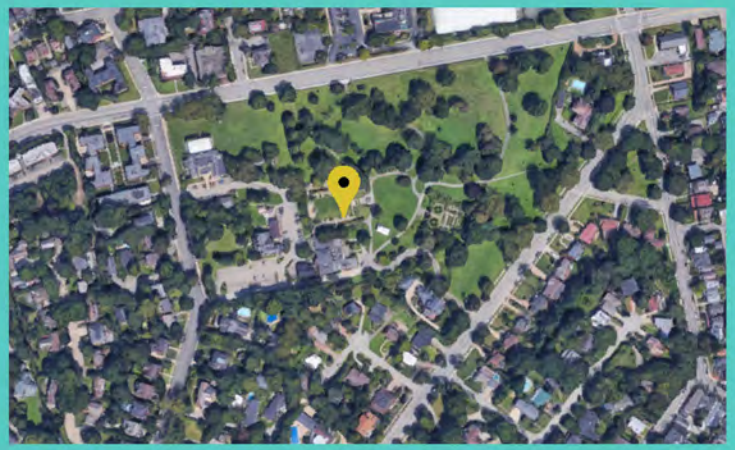

There were originally 30 of these fountains placed throughout Pittsburgh's public parks. Most are now lost.

Mellon Park Fountain

LOCATION: Frank Curto Education Gardens Mellon Park (1047 Shady Ave., Pittsburgh, PA 15232)
YEAR: 1928
ARTIST: Edmund Amateis

SHADYSIDE

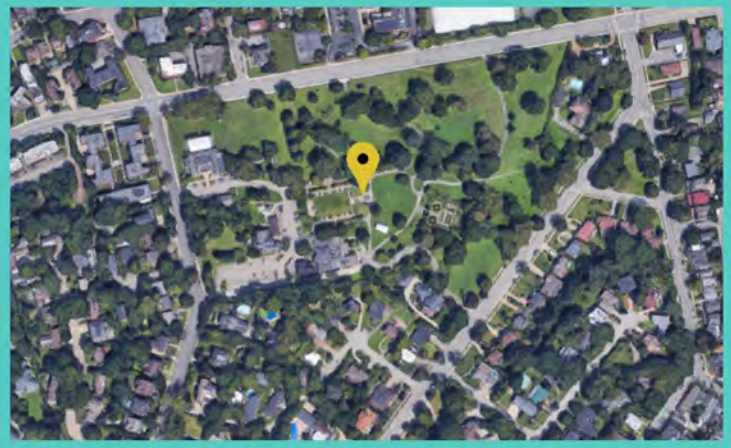

The Renaissance garden was designed in the 1920's by Vitale and Geffert, a landscape design firm, on the estate of Richard Beatty Mellon, now Mellon Park. The garden contained other works by Amateis, including three bronze maidens in recessed stone niches in the garden wall.

The Workers

LOCATION: South 12th St. and Bedford Sqr.

YEAR: 1915

SCULPTOR: Industrial Arts Co-Op

COLLABORATORS: Department of Parks & Recreation
Department of Public Works
Mayor's Office City of Pittsburgh
Office of Council District Three
J.T. Sauer & Associates, Land Development/Engineering/ Landscape Architecture
Department of City Planning
PJ Dick Corporation

SOUTHSIDE FLATS

The project, originally commissioned in 1997 by the City of Pittsburgh's Department of City Planning, uniquely captures the essence of Pittsburgh's glorious steel heritage and creates a welcome addition of Pittsburgh-based public art to the newly developed South Side Riverfront Park and trail systems. In all twenty-four artists contributed to The Workers over the fourteen years of its construction, with Tim Kaulen, an important part of the ICA's projects since its inception, playing a significant role throughout its inception, design and construction.

South Side Market House Mural

LOCATION: Bedford Sqr., South Side

YEAR: 1997

SCULPTOR: Rogers School for Creative and Performing Arts

COLLABORATORS: Citiparks Senior Interests and Rogers School for Creative and Performing Arts recognizes the efforts fo the following students: Kory Branson, RaSheeda Foster, Kathy Powell, Jackie Simonson, Juanita Carter, Tom Higgs, Sarah Swisher, Jonathan Takach

SOUTHSIDE FLATS

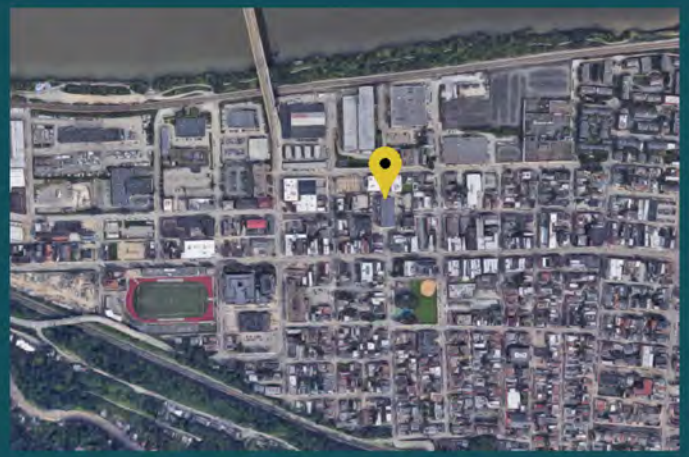

Students from the Rogers School for Creative and Performing Arts completed the mural for the inside of the South Side Market House, which is now a senior recreational facility.

Untitled

LOCATION: Outside of Ormsby Recreation Center (79 S 22nd St., Pittsburgh, PA 15203)

YEAR: 1980

ARTIST: Edward Eberle

SOUTHSIDE FLATS



Molten Memories: Steelworkers Monument

LOCATION: Hot Metal Str. and South Water St.

YEAR: 2001

SCULPTOR: James O'Toole

SOUTHSIDE FLATS

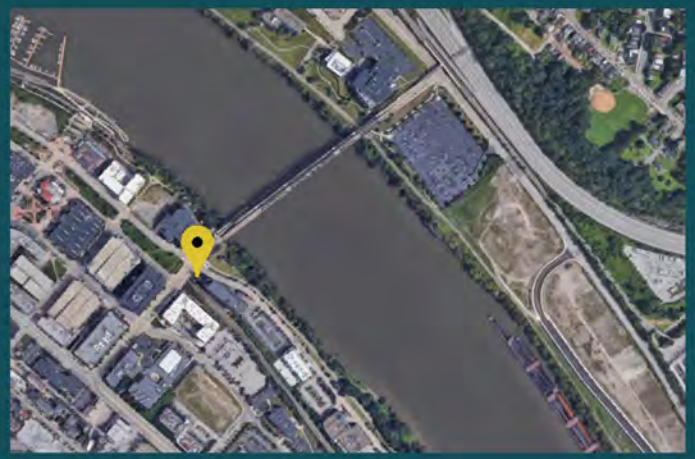

In 1998, O'Toole won a design competition to design the Steelworkers Monument which recognizes the contributions of the thousands of steelworkers who labored in the Pittsburgh area.

South Side Market Signature Stone

LOCATION: South 12th St. and Bedford Sqr.

YEAR: 1915

SCULPTOR: Unknown

SOUTHSIDE FLATS

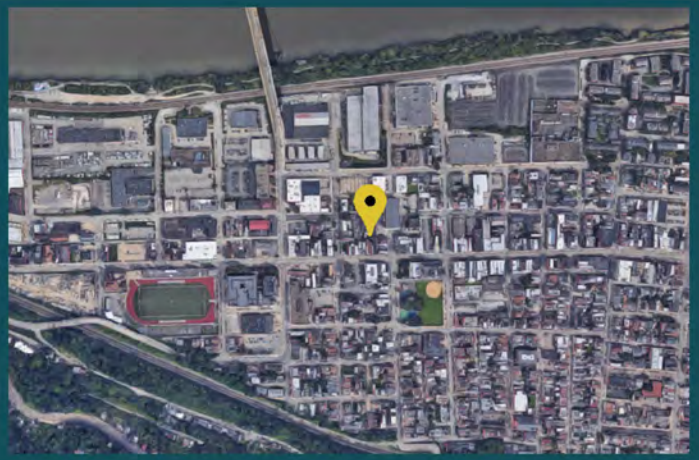

The market house was first opened in 1893. The signature stone inscription reads: "Destroyed By Fire And Rebuilt AD 1915"

Untitled

LOCATION: West End Park (W End Park Dr., Pittsburgh, PA 15220)
YEAR: 1980
ARTIST: Rolf Rohn

WEST END



A ceramic tile mural of Pittsburgh showing the location of West End Park. The mural is on the wall of the shelter of the West End Park.

Modern and Contemporary Art Removed from City Property

Pittsburgh

A MOST LIVABLE CITY

Windows of Light

LOCATION: In storage
YEAR: 1991
ARTIST: Jane Haskell

IN STORAGE



Four installations consisting of 32) 2' X 2' square painted aluminum boxes; each box with 12 two-foot neon lamps, a transformer cocealed in the box and wiring. The configurations of the boxes can change.

Stephen Foster

LOCATION: In storage
YEAR: 1900
ARTIST: Guiseppe Moretti
FABRICATOR: Roman Bronze Works, founder

IN STORAGE

Paid for by public subscription, initiated by the Pittsburgh Press. First erected in Highland Park in 1900, after being repeatedly vandalized it was moved to Schenley Park next to Carnegie Music Hall and rededicated on June 29, 1944. Following a public campaign, the Art Commisison voted for its removal in late 2017, and it was removed and placed in City storage in April of 2018.

Lawrenceville Life Links

LOCATION: Was at 3501 Butler St., removed by DPW, currently in storage at Fire Station 1 at corner of Penn and Lang in Point Breeze
YEAR: 2002
SCULPTOR: JoAnna Commandaros
COLLABORATORS: Lawrenceville Corporation

IN STORAGE



Total Cost $16,100. Selected through Public Art Pittsburgh award. Consists of four installations: 1) 3501 Butler Street - Lower Lawrenceville, Removed by DPW, in storage at Fire Station 1 at corner of Penn and Lang in Point Breeze. 2) 4113 Butler St. - Central Lawrenceville, at Butler St. and Main St., 3) 5136 Butler St., Upper Lawrenceville, 4) 5737 Butler St., Upper Lawrenceville

Untitled

LOCATION: Was installed in The Citizens Park at Troy Hill, its current location is unkown.
YEAR: 2002
ARTIST: Ron Desmett
COLLABORATORS: Troy Hill Citizens Council

UNKNOWN

Was located in theThe Citizens Park Troy Hill, behind the Pharamcy at 1601 Lowrie St. It's current location is unkown.

Kemata

LOCATION: Was located in the children's pool at Westwood Pool (100 Guyland St., Pittsburgh, PA 15205). It's current location is unknown.

YEAR: 1980s

SCULPTOR: Peter Calaboyias

Stainless steel pieces that contain water pumps, creating a waterfall effect in the childrens pool. One piece has been missing for years. Was located in the Children's pool at Westwood Pool. It's current location is unknown.

References:

Discovering Pittsburgh's Sculpture by Marilyn Evert and Vernon Gay

Carnegie Library of Pittsburgh, collection of newspaper clippings in the PA Department

City of Pittsburgh files

Brooklineconnection.com

Waymarking.com

Visitpittsburgh.com

Soldiersandsailorshall.org

Pittsburgh
A MOST LIVABLE CITY

Note: This document includes placeholder images and is considered to be a preliminary inventory until such time as City staff are able to fully confirm , assess and document actual objects in the field.

VERSION 5.0
Published August, 2017

DEPARTMENT OF CITY PLANNING

To gain or to send more information please contact:
Yesica Guerra, Public Art and Civic Desing Manager
yesica.guerra@pittsburghpa.gov
or
Rachel Rearick, Arts, Culture and History Specialist
rachel.rearick@pittsburghpa.gov

412-255-8996
www.pittsburghpa.gov/dcp/warmonuments/

Pittsburgh
A MOST LIVABLE CITY

Note: This document includes placeholder images and is considered to be a preliminary inventory until such time as City staff are able to fully confirm , assess and document actual objects in the field.