City of Pittsburgh War Monument and Memorial Inventory

VERSION 5.0

Pittsburgh

A MOST LIVABLE CITY

Note: This document includes placeholder images and is considered to be a preliminary inventory until such time as City staff are able to fully confirm , assess and document actual objects in the field.

City of Pittsburgh Neighborhoods

City of Pittsburgh Neighborhoods

Allegheny Hills
1. Northview Heights
2. Spring Garden
3. Spring Hill-City View
4. Summer Hill
5. Troy Hill

Upper Northside
6. Brighton Heights
7. Marshall-Shadeland
8. Perry North
9. Perry South

Lower Northside
10. Allegheny Center
11. Allegheny West
12. California-Kirkbride
13. Central Northside
14. Chateau

15. East Allegheny
16. Fineview
17. Manchester

West Pittsburgh
18. Chartiers City
19. Crafton Heights
20. East Carnegie
21. Elliott
22. Esplen
23. Fairywood
24. Oakwood
25. Ridgemont
26. Sheraden
27. West End
28. Westwood
29. Windgap

South Pittsburgh
30. Banksville
31. Beechview
32. Brookline
33. Carrick
34. Overbrook

Mt. Washington/Hilltop West
35. Allentown
36. Beltzhoover
37. Bon Air
38. Duquesne Heights
39. Knoxville
40. Mount Washington

Southside/Hilltop East
41. Arlington
42. Arlington Heights
43. Mt. Oliver
44. Southside Flats
45. Southside Slopes
46. St. Clair

Thirty-first Ward
47. Hays
48. Lincoln Place
49. New Homestead

Monongahela River Valley
50. Glen Hazel
51. Greenfield
52. Hazelwood

Lower East End
53. Point Breeze
54. Regent Square
55. Squirrel Hill North
56. Squirrel Hill South
57. Swisshelm Park

Northeast Pittsburgh
58. East Hills
59. Homewood North
60. Homewood South
61. Homewood West
62. Lincoln-Lemington-Belmar
63. Point Breeze North

Upper East End
64. Bloomfield
65. East Liberty
66. Friendship
67. Garfield
68. Highland Park
69. Larimer
70. Morningside
71. Shadyside

Allegheny River Valley
72. Central Lawrenceville
73. Lower Lawrenceville
74. Polish Hill
75. Stanton Heights
76. Strip District
77. Upper Lawrenceville

Oakland
78. Central Oakland
79. North Oakland
80. South Oakland
81. West Oakland

Hill District & Uptown
82. Bedford Dwellings
83. Bluff
84. Crawford-Roberts
85. Middle Hill
86. Terrace Village
87. Upper Hill

Downtown Pittsburgh
88. Central Business District
89. North Shore
90. South Shore

War Monuments and Memorials on City of Pittsburgh Property

Pittsburgh

A MOST LIVABLE CITY

Colonel James Anderson Monument

LOCATION: 110 Children's Way, Pittsburgh, PA 15212 (Northeast side of the Museum across from the entrance to the former Carnegie Library of Pittsburgh, Allegheny Branch)
YEAR: 1904
ARTIST: Daniel Chester French (1850-1931)
Henry Bacon (1866-1924)

ALLEGHENY CENTER

Colonel James Anderson inspired Andrew Carnegie to gift libraries to Pittsburgh and throughout other cities in the world. He was an iron manufacturer that opened his private library to Carnegie and other boys of Allegheny City. This monument was donated by Andrew Carnegie.

George Washington Memorial

LOCATION: North end West Park, near intersection of North Avenue and Sherman Avenue

YEAR: 1891

ARTIST: Edward Ludwing Albert Pausch (1856-1931)
copied after Jean Antoine Houdon (1741-1828)

ALLEGHENY CENTER

Commissioned by the Junior Order of United American Mechanics of Western PA, this statue was unveiled during a parade honoring George Washington in 1891. The sculpture was copied from the life-size marble statue of him, executed by Jean-Antoine Houdon for the Virginia State House.

Hampton Battery Memorial

LOCATION: East Park; Cedar Avenue near Anderson Street
YEAR: 1871

ALLEGHENY CENTER

This monument is named after Robert B. Hampton to commemorate members who served at Civil War sites such as Chancellorsville, Antietam, and Gettysburg.

Maine Memorial

LOCATION: West Park; on the outside wall of the National Aviary, Pittsburgh, PA

YEAR: 1914, Dedicated 1915

SCULPTOR: Charles Keck (1875-1951)

ARCHITECT: Stanley Roush (1885-1946)

DESIGNER: William E. Clark

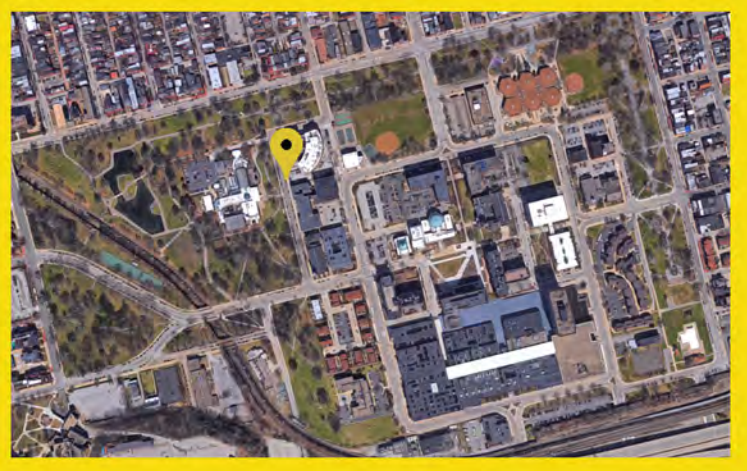

One Pittsburgher, West Park Lt. Friend William Jenkins, a flag officer, was killed in the destruction of the battleship Maine. One of the three memorial tablets on this monument pay tribute to him.

Once money was raised to install the monument, original designs had the relic surrounded by the water of Lake Elizabeth. The Art Commission of Pittsburgh however did not approve that initial design, later approving a design by Stanley Roush.

Soldiers' Monument

(Allegheny County Soldiers of the Civil War)

LOCATION: West Park; By Lake Elizabeth, west of the National Aviary, Pittsburgh, PA 15212

YEAR: 1871

ARTIST: Peter C. Reniers (1825-1894)

ARCHITECT: Louis Morganroth
George Pauley
Robert Schmetz(b.1898)

DESIGNER: William E. Clark

Originally standing on Monument Hill and dedicated with a sixty-gun salute in 1871, this monument was later moved to West Park in 1931; following approval from the Art Commission.

Thomas Armstrong

LOCATION: Allegheny Commons Park - West Park;
in front of National Aviary, near intersection of Ridge Avenue and Arch Street, Pittsburgh, PA 15212
YEAR: 1889
SCULPTOR: Unknown
ARCHITECT: A.E. Windsor & Co., Allegheny)

ALLEGHENY CENTER

Armstrong was a prominent labor leader of Pittsburgh, well known for equality and justice. The statue originally stood on the corners of Sherman and West Ohio street, with 10-15 thousand people attending the dedication. After repairs made to damages of the sculpture, it was moved to its present home on Lacock Street.

World War I and II Honor Roll 23rd Ward

LOCATION: East Park; 389 Sandusky Street, Pittsburgh, PA 15212

ALLEGHENY CENTER

This monument was erected by the people of the 23rd Ward in honor of those who served in WWI and WWII.

Beechview Community War Memorial

LOCATION: Beechview Park:
2213 Broadway Ave,
Pittsburgh, PA 15216

BEECHVIEW

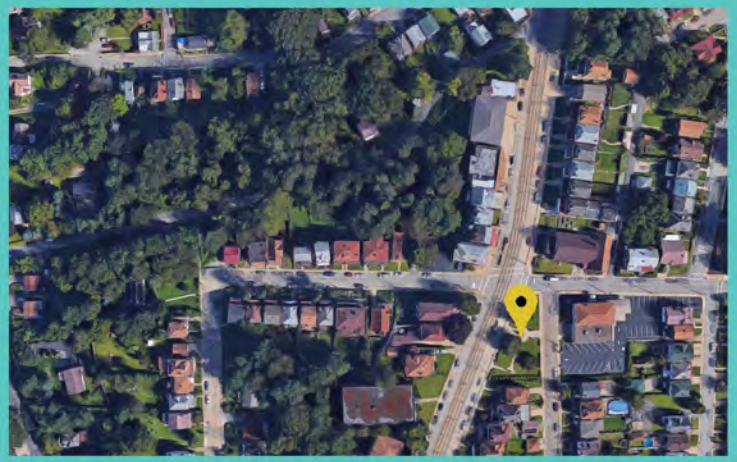

The monument has two sides to it, one side commemorating those who served in the Korean and Vietnam Wars; the other side recognizing the freedom for which those soldiers fought.

Flagpole with Plaque/Time Capsule

LOCATION: Beechview Park; 2213 Broadway Ave, Pittsburgh, PA 15216
YEAR: 2005

BEECHVIEW



The time capsule exists with a beech tree that was planted in 2005 to mark Beechview's centennial. The beech tree is the namesake for the neighborhood.

World War I Honor Roll

LOCATION: Beechview Park; 2213 Broadway Ave, Pittsburgh, PA 15216

BEECHVIEW

This memorial recognizes Beechview residents that served in the millitary between the years 1917-1919. There is also a smaller section at the bottom, recognizing the six Beechview residents that lost their lives during those years.

World War I Honor Roll

LOCATION: Beechview Park; 2213 Broadway Ave, Pittsburgh, PA 15216

BEECHVIEW



The memorial honors soldiers from WWI and WWII with a catalog of veterans from the neighborhood of Beechview.

Warrington World War I Honor Roll

LOCATION: 131Estella Avenue, Pittsburgh, PA15210

YEAR: 1924

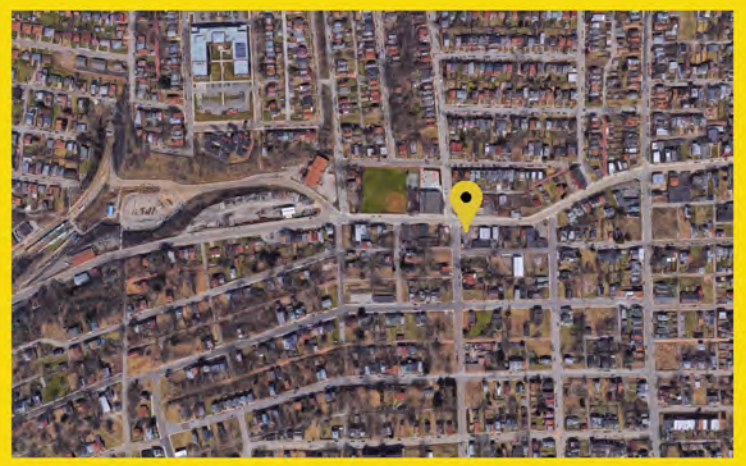

In 1918 the Hill Top Record announced the unveiling of an honor roll to salute veterans, which was to be placed at Warrington Recreation Center.

Warrington World War II Memorial

LOCATION: 129 Estella Avenue, Pittsburgh, PA 15210

YEAR: 1952

BELTZHOOVER

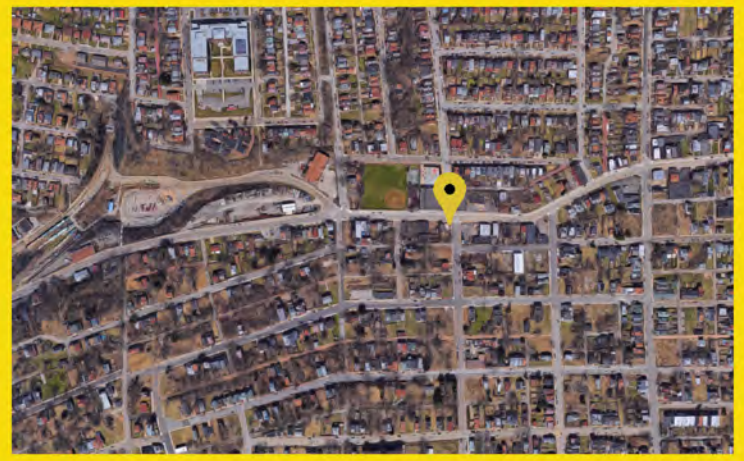

World War II -Eighth War Memorial

LOCATION: 5315 Liberty Avenue, Pittsburgh, PA 15232
YEAR: 1949
ARCHITECT: Frank Vittor (1888-1968)

BLOOMFIELD

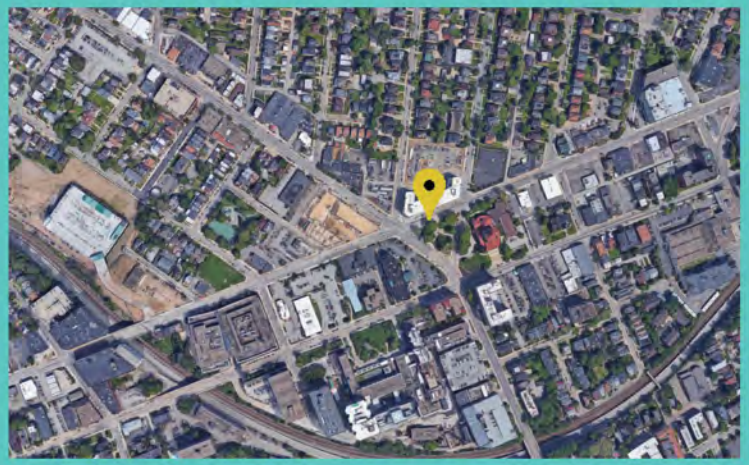

The idea for this monument was originally conceived by Samuel Juliano, a local business owner who paid the first advancement to the sculptor. The monument sat halfway finished at one point, for close to a year, covered in heavy paper. Eventually, Mayor David L. Lawrence formed a committee to raise a portion of the remaining fund to complete the sculpture.

Korean War, Vietnam War, Persian Gulf War Monument
27th Ward

LOCATION: Legion Park; 1288 Davis Avenue, Pittsburgh, PA 15212
YEAR: 1995

BRIGHTON HEIGHTS



Legion Marker

LOCATION: Legion Park; 1288 Davis Avenue, Pittsburgh, PA 15212

BRIGHTON HEIGHTS



Sacrifice - World War I Honor Roll

LOCATION: Legion Park; 3628 Brighton Road, Pittsburgh, PA 15212
YEAR: 1922
ARTIST: Allen George Newman (1875-1940)

BRIGHTON HEIGHTS



Created by Allen Newman, this sculpture was installed in 1922. The figure represents the offering of strength of arms and any sacrifices that may be required.

World War II Honor Roll- 27th War

LOCATION: Legion Park; 3628 Brighton Road, Pittsburgh, PA 15212
YEAR: 1950

BRIGHTON HEIGHTS



All American Veterans and Cannon -Brookline Monument

LOCATION: Brookline Park; intersection of Chelton Avenue and Brookline Boulevard, Pittsburgh, PA 15226

YEAR: 1995

BROOKLINE

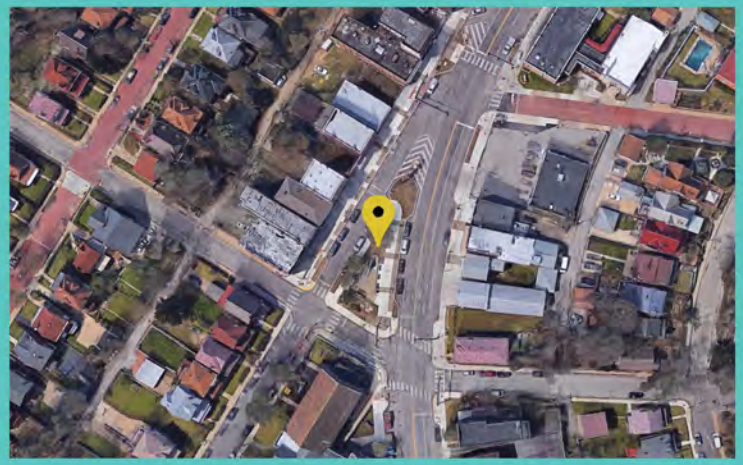

The Cannon is a WWI artillery piece, situated in the center of Veteran's Memorial Park in Brookline. At the entrance to the park is a bronze memorial commemorating local soldiers that have fought in wars from WWI through present-day.

World War Honor Roll dedicated to the Men of Carrick

LOCATION: Intersection of Spokane Avenue and Parkfield Street, Pittsburgh, PA 15210
YEAR: 1923
ARTIST: Phillips Park

CARRICK

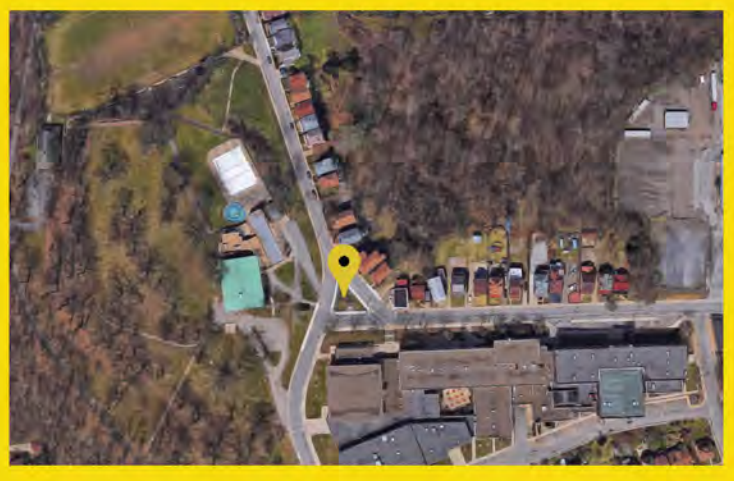

This memorial honors the men of Carrick who served in WWI. On top of the monument sits a cartridge.

Boulevard of the Allies Memorial

LOCATION: Intersection of Boulevard of the Allies and Grant Street, Pittsburgh, PA15219
YEAR: 1922
ARTIST: Frank Vittor (1888-1968)

DOWNTOWN

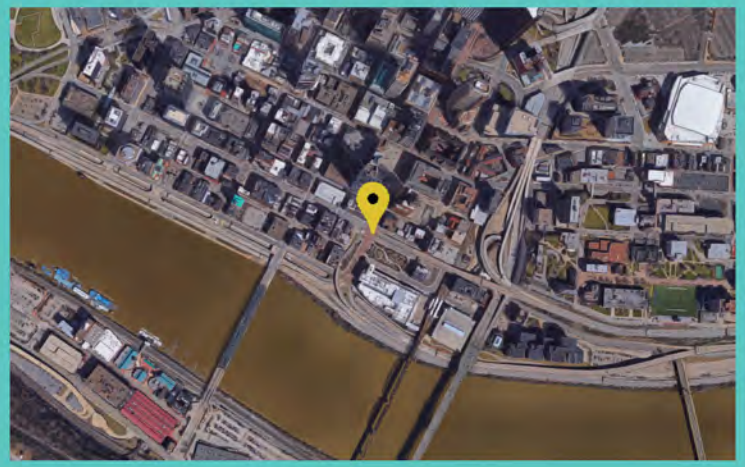

These columns mark an improved highway between Oakland and Downtown. Originally named Monongahela Boulevard, it was renamed Boulevard of the Allies. Columns now flank the the entrance and at the top of each column sits an American Eagle clasping a globe.

Memorial Honor Roll Columns

Employees of the City of Pittsburgh in the Armed Service of our Country

LOCATION: 414 Grant Street - First floor lobby, located near Ross St. entrance, Pittsburgh, PA 15219

DOWNTOWN



The four plaques represent the names of City of Pittsburgh and Allegheny County employess who have served the country througout various wars.

First Ward Honor Roll Veterans Memorial -Jail Triangle

LOCATION: Intersection of Sixth Avenue and Forbes Avenue, Pittsburgh, PA15219

DOWNTOWN

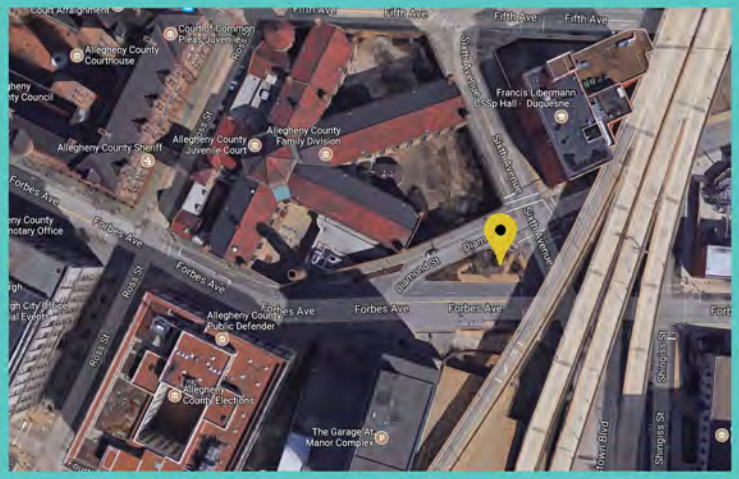

In Commemoration of The Centennial Anniversary of the U.S Civil War/Veterans Memorial Honor Roll

DOWNTOWN

LOCATION: 414 Grant Street, Pittsburgh, PA 15219 (located on the right wall of the portico to the City-County Building -Grant Street entrance)
YEAR: 1964



In commemoration of the Centenial Anniversary of the U.S. Civil War and to honor and remember the Poles who served as volunteers in PA regiments.

World War I Honor Roll

EAST CARNEGIE

LOCATION: East Carnegie Park;
Intersection of Alter Street and Doolittle Street, Pittsburgh, PA 15219



This monument was erected and dedicated by the citizens of East Carnegie in honor of the boys of that community who served in WWI.

Homewood/Brushton World War II Memorial -13th Ward

EAST HILLS

LOCATION: Intersection of Frankstown Avenue and Bennett Street, Pittsburgh, PA 15208
YEAR: 1948
ARTIST: Allen George Newman (1875-1940)



The design is made up of four pillars that show stars and fluting, to recall the stars and stripes of the American flag. The monument was erected to the men and women of the Thirteenth Ward that served in WWII.

World War I Memorial

LOCATION: West End Park; along Wallbridge Street, Pittsburgh, PA 15220
YEAR: 1923
ARTIST: Frank Vittor(1888-1968)

ELLIOTT



This sculpture is a variation of another which was erected in Herron Hill Park. It is in West End Park situated near the old bandstand.

World War I & II Memorial Honor Roll -

Dedicated to Greenfield men and women

LOCATION: McGee Field, Greenfield Avenue, Pittsburgh, PA 15217

GREENFIELD

Alexander Negley and Mary Ann Burkstresser Memorial

LOCATION: Memorial Grove, Highland Park, Pittsburgh, PA 15206

ERECTED BY: Sarah Jane, Negley Mellon

DATE: 1912

The monument was commissioned by Sarah Jane Negley Mellon, the great-great granddaughter of Alexander Negley. It marks the graves of Alexander Negley and his wife, Mary Ann Burkstresser. Additionally, the memorial grove holds the graves of fifty people who settled the East Liberty Valley.

Daughters of American Revolution

LOCATION: Highland Park, Pittsburgh, PA 15206
(main entrance)
YEAR: 1940

HIGHLAND PARK

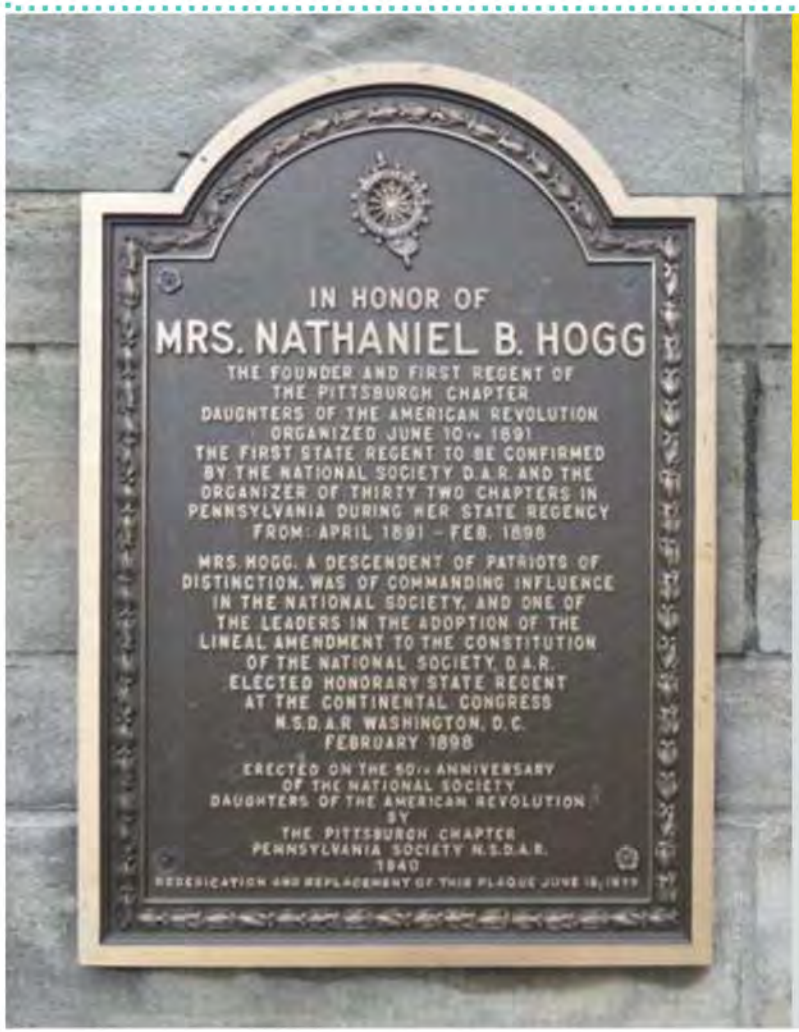



This plaque honors the founder and first regent of the Pittsburgh chapter of the Daughters of the American Revolution, Mrs. Nathaniel B. Hogg

World War I Memorial

LAWRENCEVILLE

LOCATION: 46th Street and Butler Street in Leslie Park
ARTIST: Frank Vittor (1888-1968)
DATE: 1921



The memorial was erected by the Soldiers and Sailors Welfare Association of the Ninth Ward

Abram R. Woolley (A.R.W.) Tablet.

LOCATION: Arsenal Park, 39th St & Butler St, Pittsburgh, PA 15201

(on the right facade of Allegheny Arsenal Powder Magazine building)

LAWRENCEVILLE

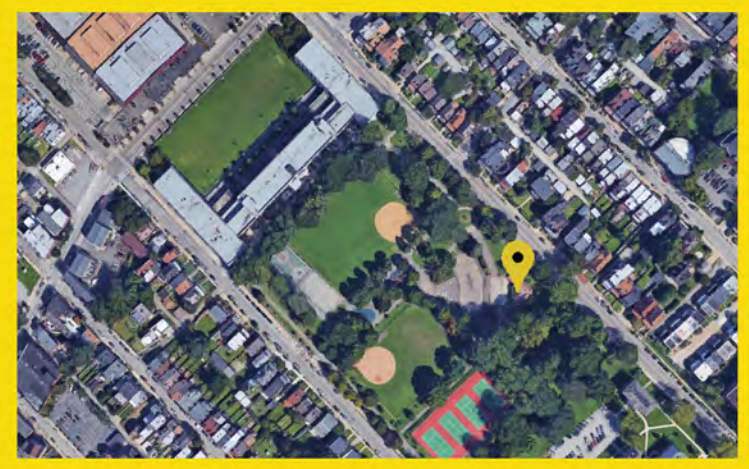

Abram R. Woolley was the first commandant at Allegheny Arsenal, one of the most important armories in the US during the Civil War.

Allegheny Arsenal-Lawrenceville 1814-1913 Memorial

LOCATION: Arsenal Park, 39th St & Butler St, Pittsburgh, PA 15201 (on the right facade of Allegheny Arsenal Powder Magazine building)

YEAR: 1965

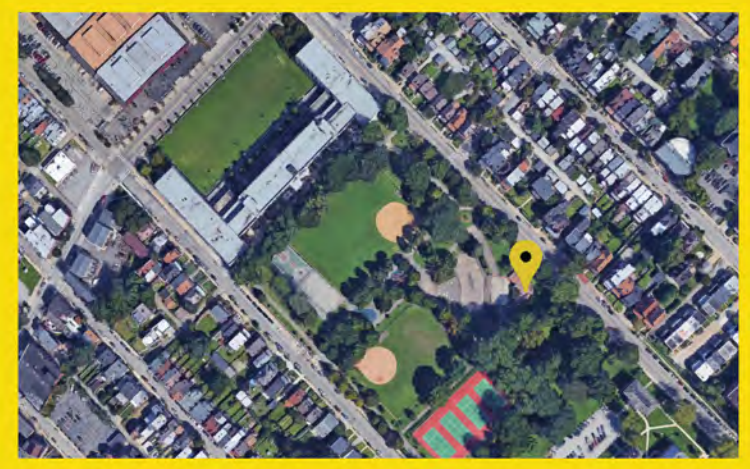

The Allegheny Arsenal in Lawrenceville was a key supplier of munitions to the Union Army during the Civil War, established in 1814. The arsenal served as a supply and manufacturing center for troops in the West.

Civil War Cannon

IX Shell Gun Richmond 1855 Fired 1681 rounds

LOCATION: Arsenal Park, on 40th Street, Pittsburgh, PA 15201
(close to Arsenal Middle School)

LAWRENCEVILLE

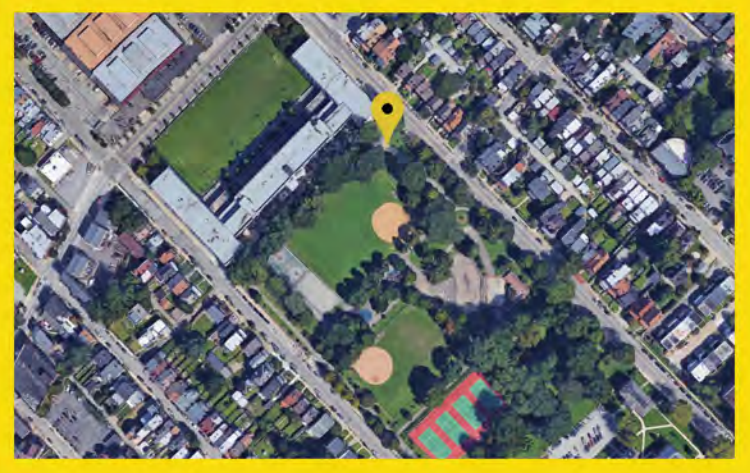

The Allegheny Arsenal in Lawrenceville was a key supplier of munitions to the Union Army during the Civil War, established in 1814.

War of 1812 Soldiers and Sailors Memorial Tablet

LOCATION: Arsenal Park, 39th St & Butler St, Pittsburgh, PA 15201 (on center facade of Allegheny Arsenal Powder Magazine)

YEAR: 1909

LAWRENCEVILLE

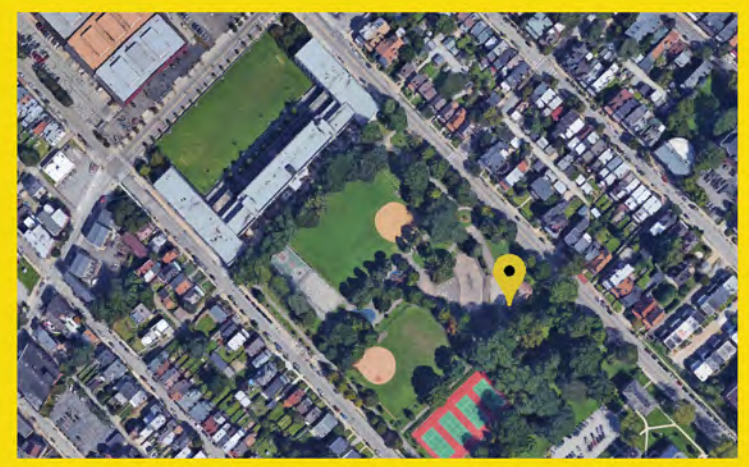

Doughboy Statue -1921 World War I

LAWRENCEVILLE

LOCATION: Intersection of 34th Street, Butler Street and Penn Avenue, Pittsburgh, PA 15201
YEAR: 1919-1921
ARTIST: Allen Newman (1875-1940)



Erected in 1921 with a twenty-one gun salute. The sculptor of this work was Allen Newman.

Doughboy Plaque - 6th Ward

LOCATION: 34th Street, Butler Street and Penn Avenue, Pittsburgh, PA 15201
YEAR: 1984

LAWRENCEVILLE



This plaque is on the Doughboy statue and commemorates those who served during WWI.

Leo Club of Grandview Plaque- All Wars

LOCATION: 201 Grandview Avenue
Pittsburgh, PA 15211

YEAR: 1969

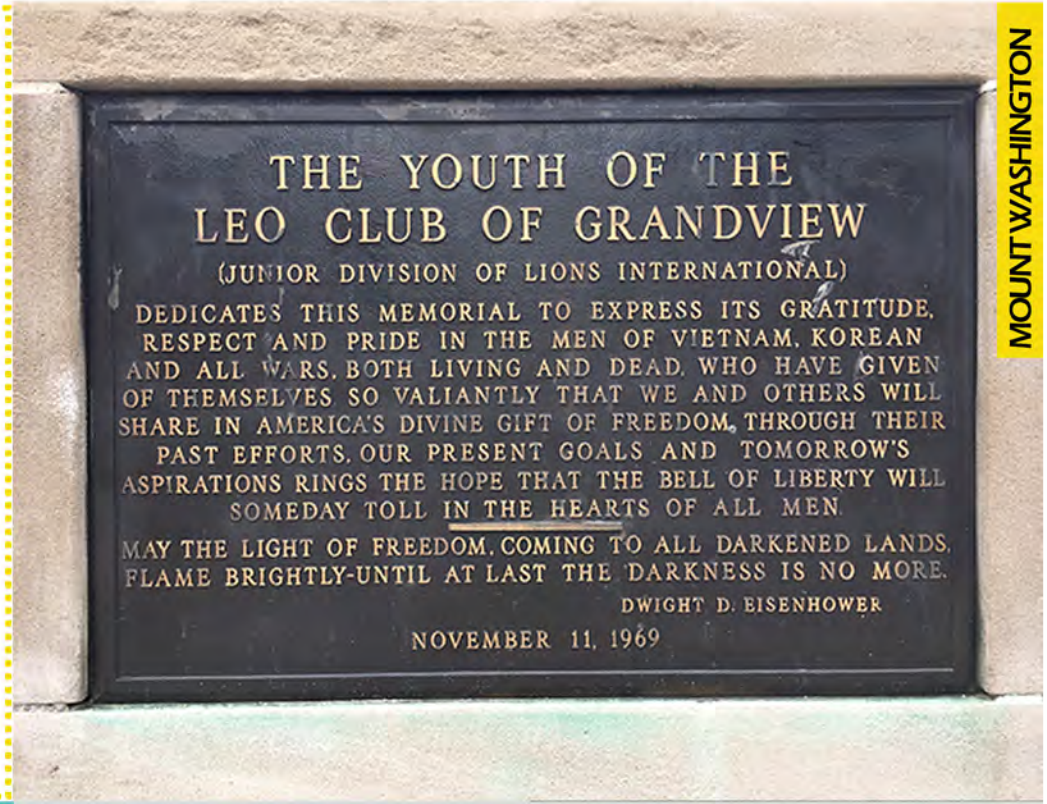

MOUNT WASHINGTON

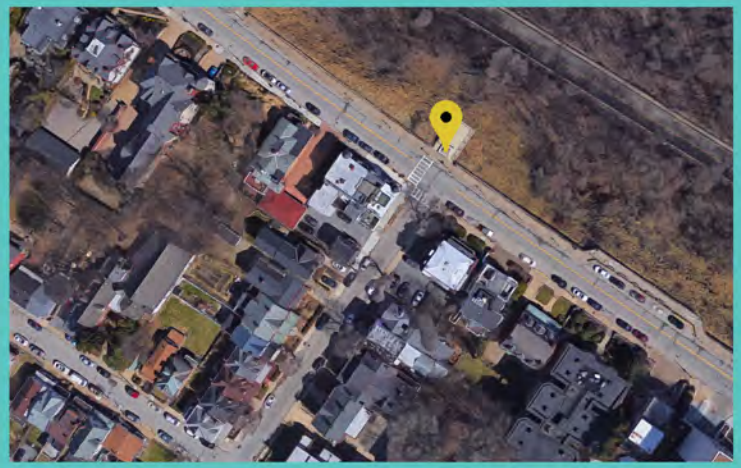

Situated on one of the observation decks of Mt. Washington, this flag and memorial for all wars was dedicated in 1969 by the Leo Club of Grandview, a junior division of Lions International.

Fourth Ward Memorial

LOCATION: Intersection of Robert Clemente Drive and Schenley Drive, Pittsburgh, PA 15260
(at the base of 4th War Memorial)

YEAR: 1983

OAKLAND



This memorial recognizes all those who have served. Additionally, there is a smaller plaque located at the base, in remberence of Thomas F. Enright, who was killed in action on November 3, 1917 during WWI.

Thomas F. Enright, World War I

LOCATION: Intersection of Robert Clemente Drive and Schenley Drive, Pittsburgh, PA 15260

(at the base of 4th War Memorial)

YEAR: 1930

OAKLAND



Thomas Francis Enright was the first Pennsylvanian serviceman and perhaps the first American serviceman to die in World War I, along with Corporal James Bethel Gresham of Evansville, Indiana and Private Merle Hay of Glidden, Iowa.

The Hiker

(Spanish American War Monument)

LOCATION: 650 Schenley Drive, Pittsburgh, PA 15213
(Near Frick Fine Arts Building)

YEAR: 1925

ARTIST: Allen George Newman (1875-1940)

OAKLAND



Originally designed by Allen Newman for the NY State Building, it has been replicated by many Veterans to commemorate the Spanish American War. While this statue was cast by Jno. Willams foundry, Allen Newman chose the Pittsburgh site and Stanley Roush, the county architect, produced the final design for the monument.

Tree Memorial

(Dedicated to the wives of the defenders of our nation)

LOCATION: 650 Schenley Drive, Pittsburgh, PA 15213 (near Frick Fine Arts Building)

YEAR: 1926

OAKLAND



Dedicated by the 28th Division Veterans Association this marker pays tribute to the wives of the Defenders of the Nation.

Tree Memorial

(Dedicated to the mothers of the defenders of our nation)

LOCATION: 650 Schenley Drive, Pittsburgh, PA 15213 (Frick Fine Arts Building)

YEAR: 1926

OAKLAND



Dedicated by the 28th Division Veterans Association, this marker pays tribute to the mothers of the Defenders of the Nation.

World War Monument

LOCATION: 2414 Saw Mill Run Boulevard (Route 51), Pittsburgh, PA 15234

OVERBROOK



Honor Roll Armed Forces

LOCATION: Intersection of Brereton Street and Dobson Street, Pittsburgh, PA 15219
YEAR: 1976

POLISH HILL





Donated by the Ladies Auxiliary of V.F.W. Post 704, this memorial commemorates Polish Hill residents who served in the U.S. Armed Forces of all wars.

Regent Square Monument: World War II, Korea, Vietnam

LOCATION: 881 Milton Avenue, Pittsburgh, PA 15221 (at The Environmental Charter School)
YEAR: 1945

REGENT SQUARE



All Wars Memorial

LOCATION: Intersection of Sheraden Boulevard and Hillsboro Street, Pittsburgh, PA 15204 (in front of Langley High School)

YEAR: 1956

SHERADEN

Armstrong Monument -17th Ward World War II, Korean War

SOUTHSIDE FLATS

LOCATION: 1200 Sarah Street, Pittsburgh, PA 15203 (Southwest Corner of Armstrong Field)
YEAR: 1954

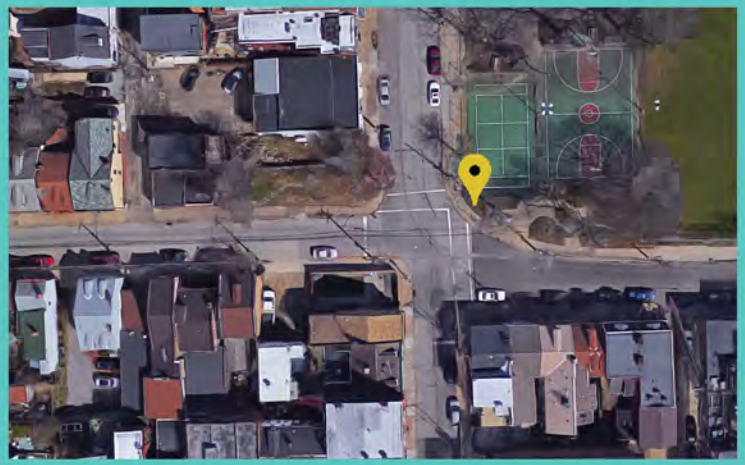

Dedicated to those from the 17th Ward that served in WWII, Korea, Vietnam, and Desert Storm.

World War I Honor Roll Memorial 16th Ward

SOUTHSIDE FLATS

LOCATION: 2208 PA-837, Pittsburgh, PA 15203
(In front of the Library on East Carson Street in the South Side)

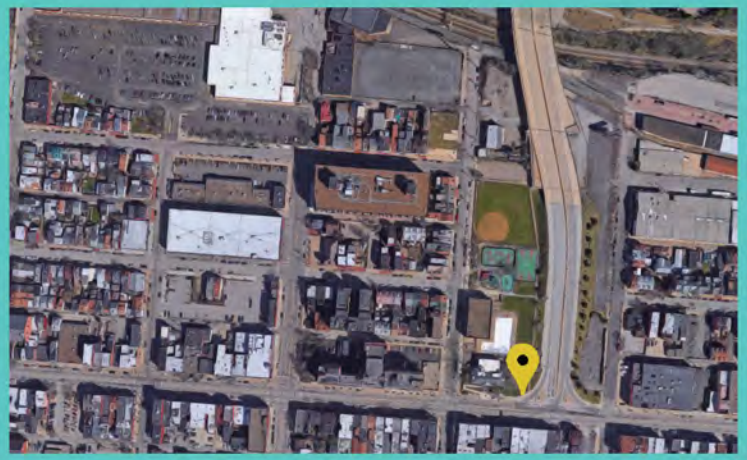

The tablet bears the names of 282 South High School students engaged in military service during the World War; 9 died while in action or due to their wounds.

World War I Memorial

LOCATION: 63 S 10th Street, Pittsburgh, PA 15203

YEAR: 1932

SCULPTOR: Frank Aretz (b.1876)
ARCHITECT: Stanley Roush (1885-1946)

SOUTHSIDE FLATS



To honor those who served in WWI from the Seventeenth Ward, this statue was erected in 1932.

Pius Street All Wars Memorial

LOCATION: 105 Pius Street, Pittsburgh, PA 15203

SOUTHSIDE SLOPES



Created in the late 1940's, Memorial Day Services are held annually at this All Wars memorial site.

World War I and World War II Memorial Honor Roll

LOCATION: 1166 Spring Garden Avenue, Pittsburgh, PA 15212 at Catalano Park

SPRING GARDEN



Spring Hill Honor Roll -World War I 1917-1919

LOCATION: 1840 Damas Street, Pittsburgh, PA 15212

SPRING HILL CITY VIEW

This Memorial dedicated in honor of the Men and Women who served the county in WWII, 1941-1945

Veterans Honor Roll - 19th Ward

LOCATION: 175 Brahm Street, Pitsburgh, PA 15212

SPRING HILL CITY VIEW

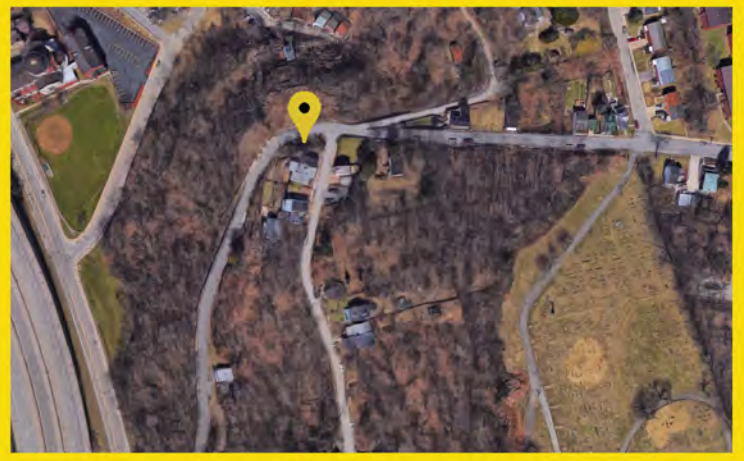

This Memorial dedicated in honor of the Men and Women who served the country in World War II, 1941 - 1945.

World War II - 24th Ward

LOCATION: 1538 Rhine Street,
Pittsburgh, PA 15212

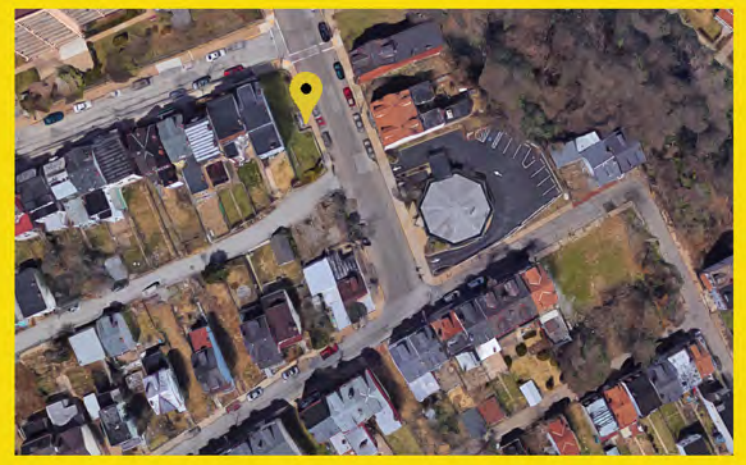

World War I Medical Hygiene Society, 1922 (Hygeia Monument, Physicians Monument - World War I)

SQUIRREL HILL

LOCATION: 1 Schenley Drive, Pittsburgh, PA 15213 (Phipps Conservatory in Schenley Park)
YEAR: 1922
ARTIST: Giuseppe Moretti (1857-1935)

Modeled after Hygeia, the daughter of Aesculapius in Greek mythology, this memorial aims to commemorate all of the members of the Allegheny County Medical Society that served in WWI.

Colonel Alexander Leroy Hawkins Monument -

Spanish, American, Philippine Insurrection

LOCATION: Schenley Park, Pittsburgh, PA 15213 (South end of Panther Hollow Bridge)

YEAR: 1904

SCULPTOR: William Couper (1853-1942)
ARCHITECT: Albert Randall Ross (1868 -1948)

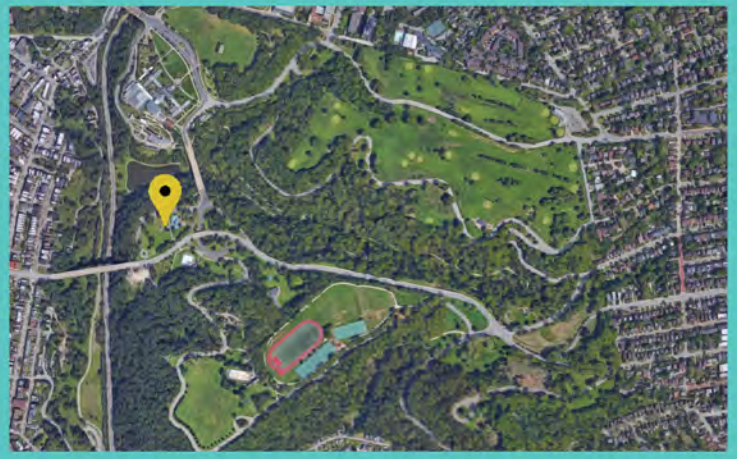

Colonel Alexander Leroy Hawkins was the leader of the Tenth Regiment that served in the Spanish-American War in the Philippines. The Tenth Regiment was comprised of men serving from Washington, Westmoreland, Fayette, Beaver, and Greene Counties of western Pennsylvania.

Tenth PA Infantry Plaque

LOCATION: Schenley Park,
Pittsburgh, PA 15213
(Southend of Panter Hollow Bridge)

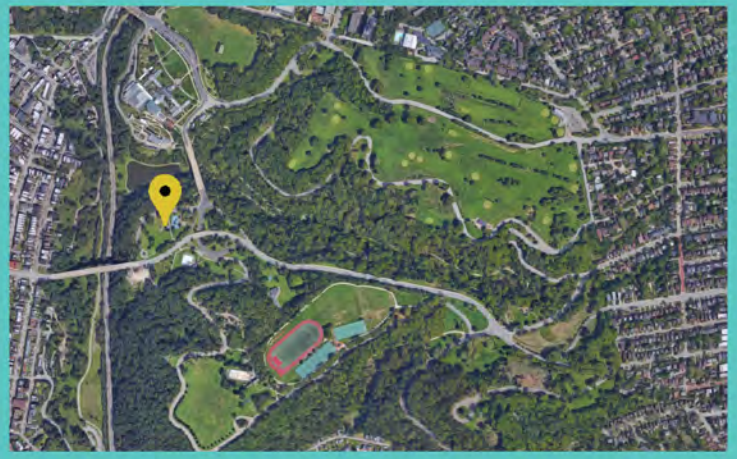

The Tenth Infantry was led by Colonel Alexander Leroy Hawkins, serving in the Spanish-American War in the Philippines. This volunteer infantry was the only PA outfit to see action during the Spanish-American war.

Catahecassa

LOCATION: Schenley Park, Pittsburgh, PA 15213
(East Circuit Road, near entrance to Serpentine Drive)
YEAR: 1912

SQUIRREL HILL

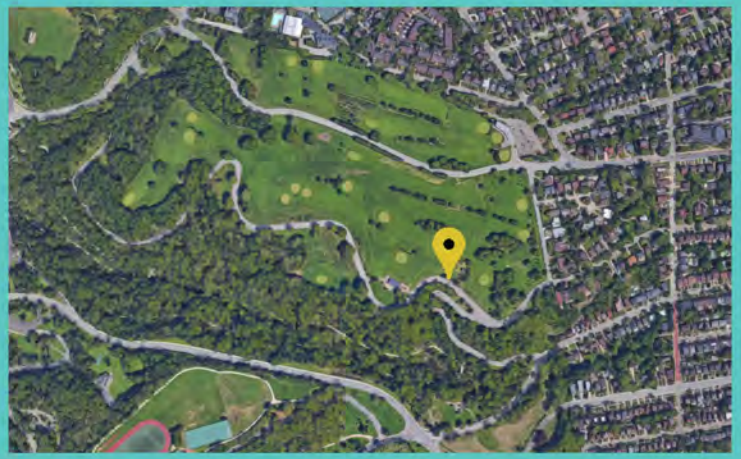

Catahecassa was a famous Shawnee Indian who helped preserve peace after 1795. Prior to that, he was present at the defeat of Braddock as well as battled the troops of Harmar and St. Clair.

Memorial Grave Monument to Allegheny County World War I Veterans

LOCATION: Schenley Park, Pittsburgh PA 15213
(across the street from Westinghouse Shelter on West Circuit Road)

YEAR: 1920

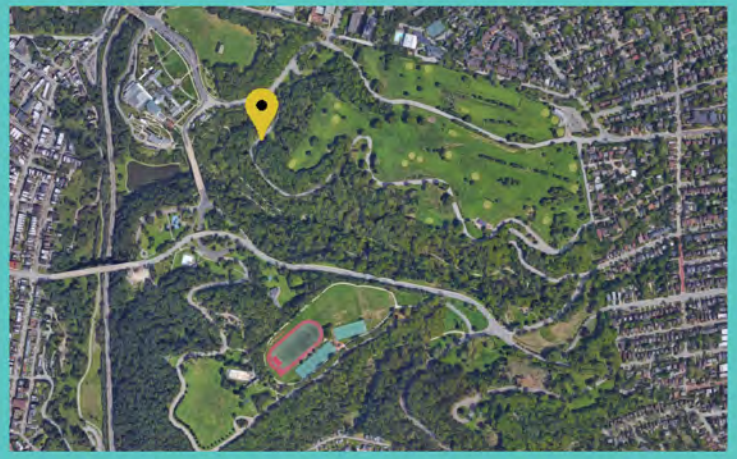

Flag Monument

LOCATION: Schenley Park, Pittsburgh, PA 15212 (at West Circuit Road)
YEAR: 1927
ARTIST: Harvey Schwab

SQUIRREL HILL



A "Flag Birthday Tablet," this was dedicated on June 14, 1927 in honor of the sesquicentennial of the American Flag.

Veterans Monument, World War I, II, Korea, Vietnam

LOCATION: Vietnam Park, 6602 Forbes Avenue, Pittsburgh, PA 15217

SQUIRREL HILL



Plaque in honor of Robert Rownd

LOCATION: Schenley Park, Pittsburgh, PA 15213

YEAR: 1939

SQUIRREL HILL



Second Ward Honor

LOCATION: 2180 Liberty Ave
Pittsburgh, PA 15222

STRIP DISTRICT

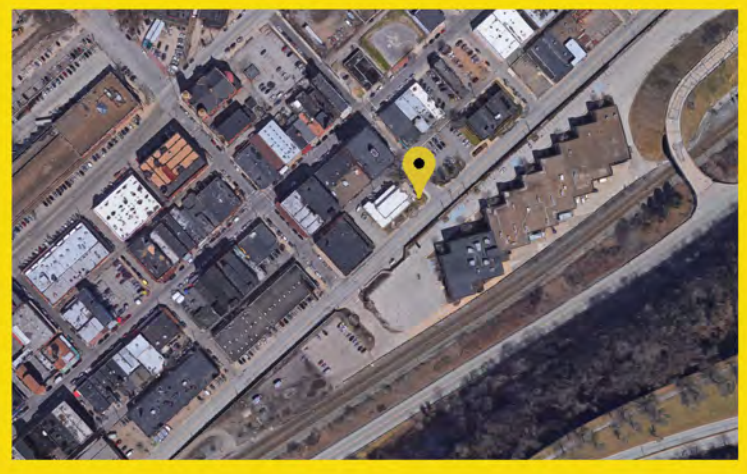

World War II Honor Roll - Swisshelm Fire Engine #19, Fifth District, 14th Ward

SWISSHELM PARK

LOCATION: 201 Homestead Street, Pittsburgh, PA 15218 (located to the right of Fire Station No. 19)



This tablet was erected by the residents of the 5th District, 14th Ward, in the City of Pittsburgh.

World War I - 24th Ward

LOCATION: Intersection of Ley Street and Lowrie Street, Pittsburgh, PA 15212

TROY HILL



World War I Memorial

LOCATION: Robert Williams Park, Pittsburgh, PA 15219 (intersection of Adelaide Street and Milwaukee Street)
ARTIST: Frank Vittor (1888-1968)
YEAR: 1922

UPPER HILL

The bottom of the plaque reads: "Greater love hath no man, than to lay down his life for fellow man."

World War I Memorial

LOCATION: 47 Wabash Street, Pitsburgh, PA 15220 (in front of Carnegie Library of Pittsburgh)

YEAR: 1944

WEST END



War Monuments and Memorials on Private Property

Pittsburgh
A MOST LIVABLE CITY

Alumni Veterans Honor Roll

Commemorates Allegheny High School Alumni who sacrificed their lives in World War I

LOCATION: 810 Arch Street, Pittsburgh, PA 15212
(at Pittsburgh Allegheny K-5 at Traditional Academy Magnet School)

YEAR: 1925

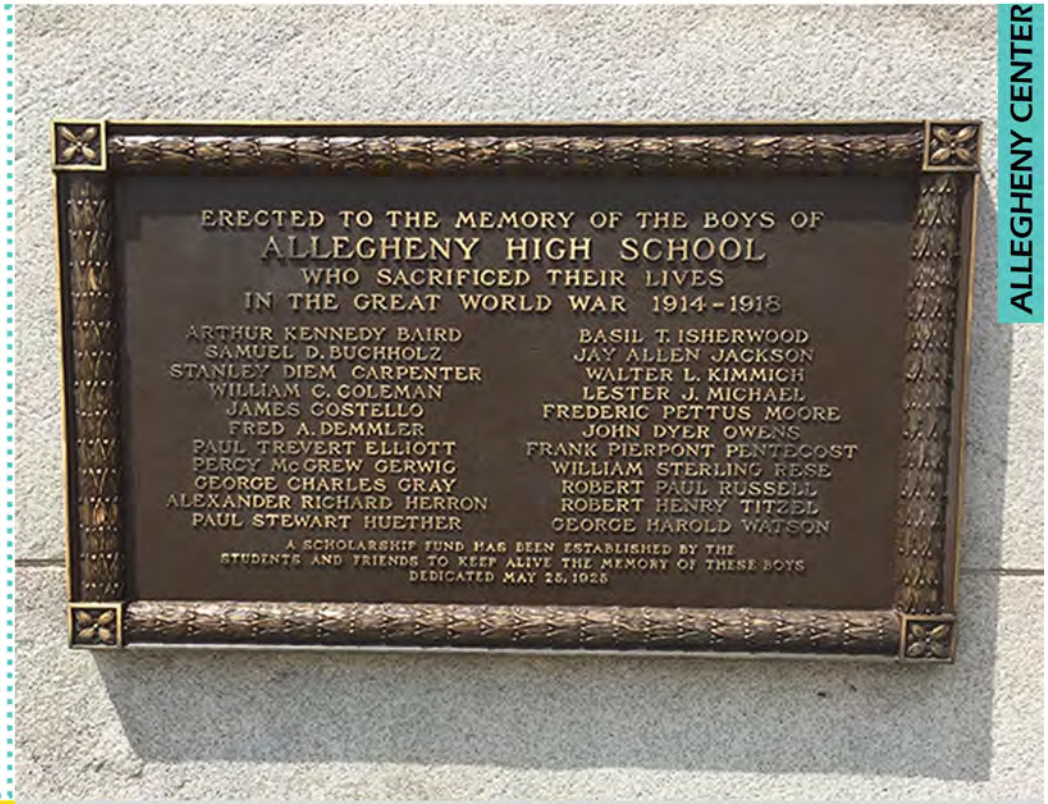

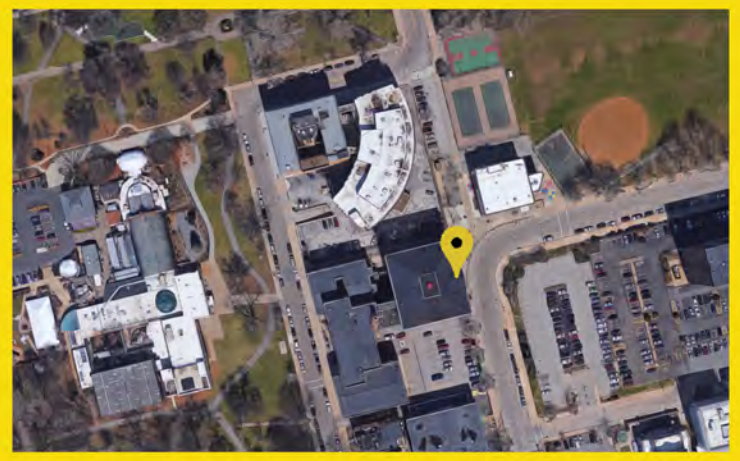

World War II Memorial

LOCATION: 823 Climax Street,
Pittsburgh, PA 15210
(at St. John Vianney Parish)

YEAR: 1947

ALLENTOWN

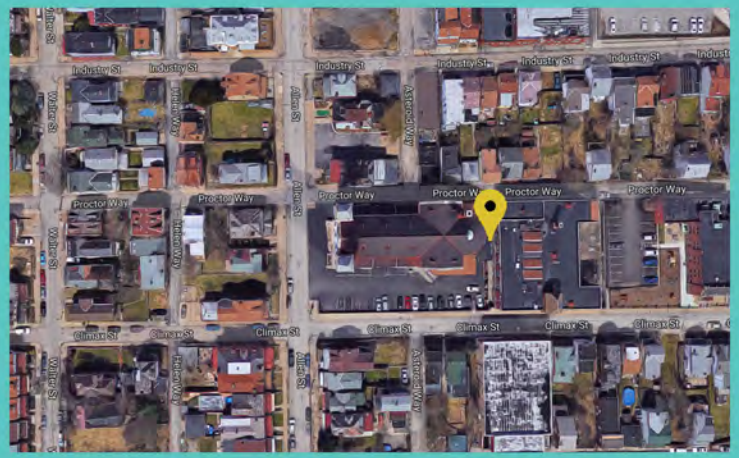

For those from this Parish that served during WWII, this is located on the façade of Saint George's Catholic Church.
The figure in the center is Saint George, a third-century warrior, saint, and martyr.

All Wars Veterans Monument

(Eagle Scout Project)

LOCATION: 1300 block of Brownsville Road, Pittsburgh, PA, 15210

CARRICK

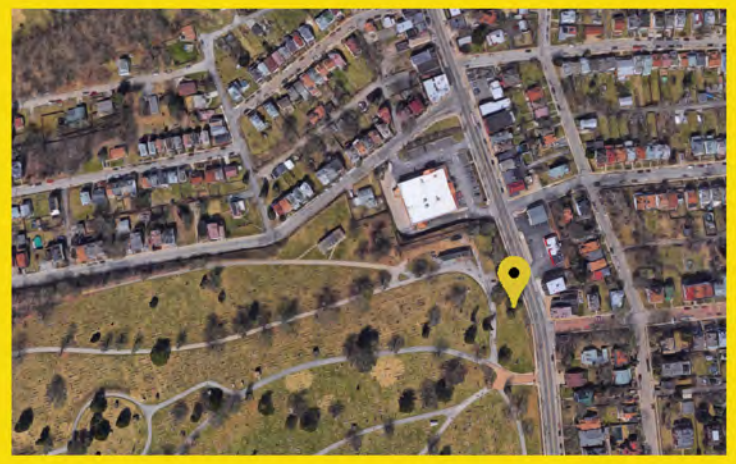

Honor Roll and Christ

LOCATION: 1735 Brownsville Road, Pittsburgh, PA 15210

CARRICK



On November 9, 1947, the newly erected War Memorial was unveiled and blessed on Armistice Day. A Solemn High Mass was offered and Father Doran, who served as a chaplain during the war, delivered the sermon.

Carrick High School Veterans Wall And Alumni Walk

LOCATION: 125 Parkfield Street, Pittsburgh, PA 15210

YEAR: 2003

CARRICK

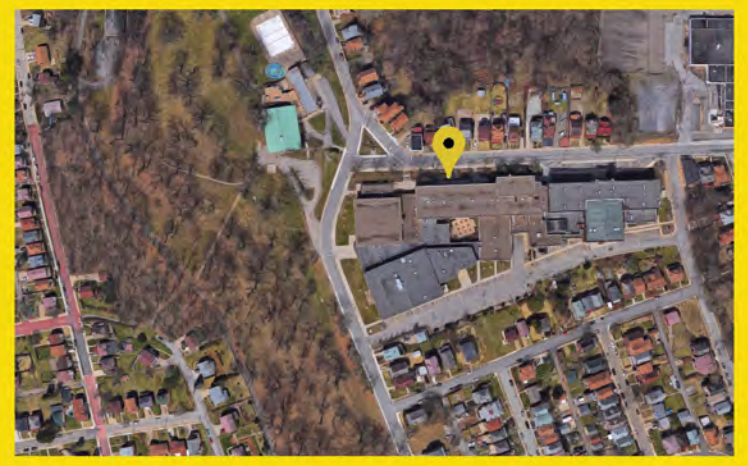

Constructed in 2003, the Carrick High School Alumni Association has continued to add names to the bricks throughout the years.

Peabody World War I Honor Roll

LOCATION: 515 N Highland Ave, Pittsburgh, PA 15206 (Peabody High School)
YEAR: 1923
ARTIST: Frank Vittor (1888-1968)

HIGHLAND

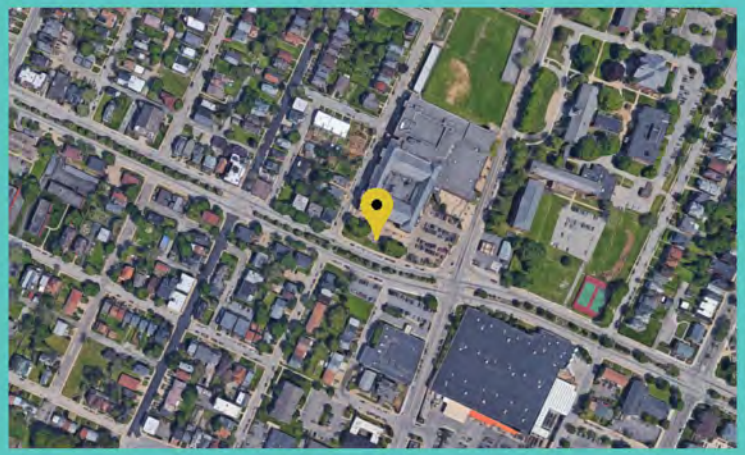

An earlier work of Vittor, this monument was paid for by students and alumni of the East Liberty School. Seven figures sit on the monument, each with different suggestion related to the war. Thirteen stars for the original thirteen states circle the base of the monument. The work was dedicated by Vittor to Senator David A. Reed, saying, "in sincere admiration of his fearless courage as a soldier and statesman."

Duquesne Incline Monument
(VFW Post 5111 World War I, Wordl War II, Vietnam, Korea)

LOCATION: 1220 Grandview Avenue,
Pittsburgh, PA 15211

DUQUESNE HEIGHTS



The world globe symbolizes those who fought in the World Wars. Attached to the globe is a POW flag. At the base of the memorial are bronze plaques with the names of the veterans from the Allegheny County Area.

Veterans Honor Roll - 19th Ward

LOCATION: Intersection of Meridan Street and Pawnee Street, Pittsburgh, PA 15211 (in front of Whittier Elementary)

DUQUESNE HEIGHTS

Esplen Honor Roll

LOCATION: Intersection of Route 51 and Stanhope Street, Pittsburgh, PA 15204
YEAR: 1995

ESPLEN

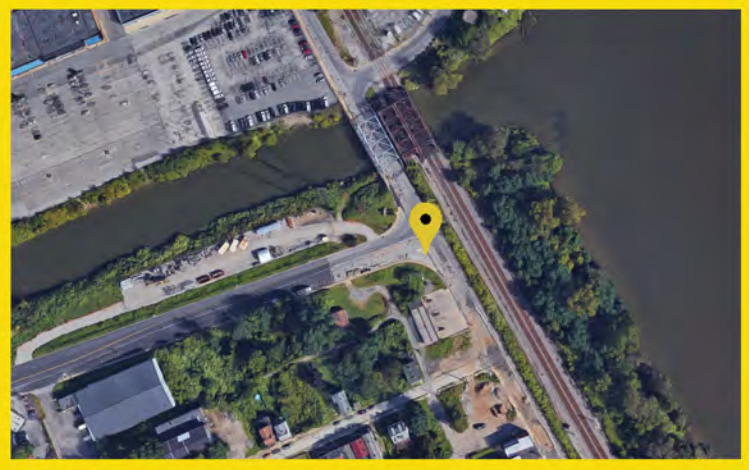

Garfield Honor Rolls, All Wars

LOCATION: 5323 Penn Avenue, Pittsburgh, PA 15212

GARFIELD

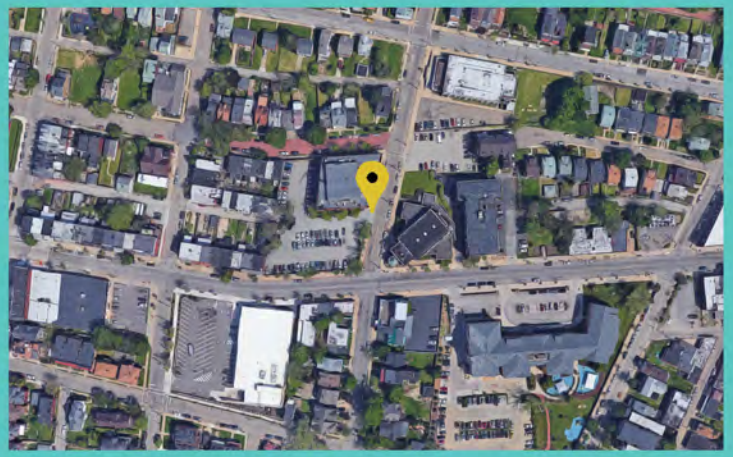

Saline Street Honor Roll- World War I and II, Vietnam , Korean

LOCATION: Four Mile Run Park,
7 Acorn Street, Pittsburgh, PA 15207

GREENFIELD

World War II Honor Roll 1941-1945

LOCATION: 3424 Beechwood Boulevard, Pittsburgh, PA, 15217

GREENFIELD



Located at the Mary S. Brown Memorial-Ames United Methodist Church.

Monument Plaque to Squirrel Hill Residents (who fought in the American Revolutionary War, the War of 1812, the Mexican War, and the Civil War)

GREENFIELD

LOCATION: 3424 Beechwood Boulevard, Pittsburgh, PA, 15217
YEAR: 1908
SCULPTOR: George T. Brewster
FOUNDRY: Gorham Manufacturing Co.



Located at the Mary S. Brown Memorial-Ames United Methodist Church.

Grand Army of the Republic Civil War Statue and Cannon

LOCATION: Calvary Cemetery,
718 Hazelwood Avenue,
Pittsburgh, PA 15217

YEAR: 1904

HAZELWOOD



The Cannon shown here is in Calvary Cemetery, which remains the largest of the Pittsburgh Diocesan cemetries.

War Service Honor Roll: World War II, Korea, Vietnam

LOCATION: 303 West Elizabeth Street, Pittsburgh, PA 15207 (between Blair Street and Lytle Way)

HAZELWOOD

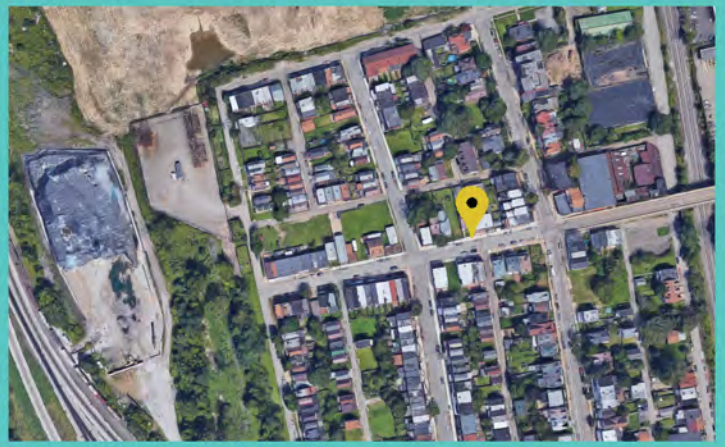

Brass plates at Carnegie Library

LOCATION: 7101 Hamilton Avenue, Pittsburgh, PA 15208

HOMEWOOD

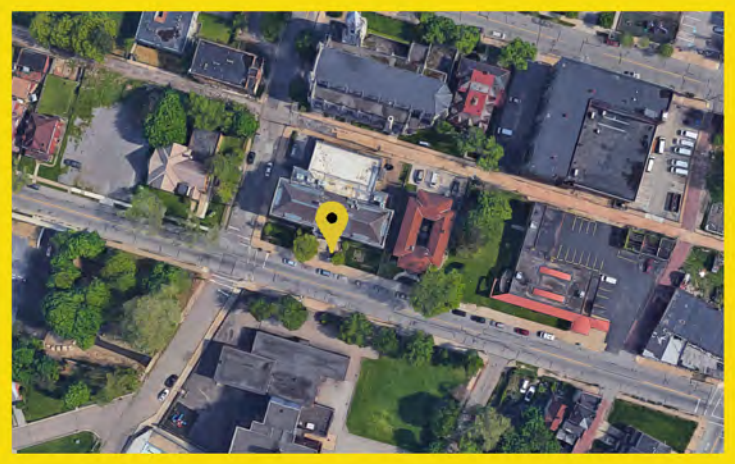

Knoxville World War I Memorial

LOCATION: 324 Charles St, Pittsburgh, PA 15210

KNOXVILLE

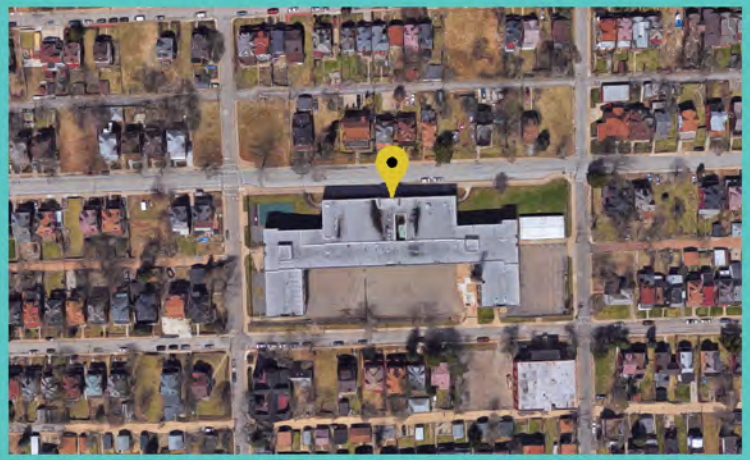

30th Ward Knoxville War Service Honor Roll

LOCATION: 619 Brownsville Rd, Pittsburgh, PA 15210

KNOXVILLE

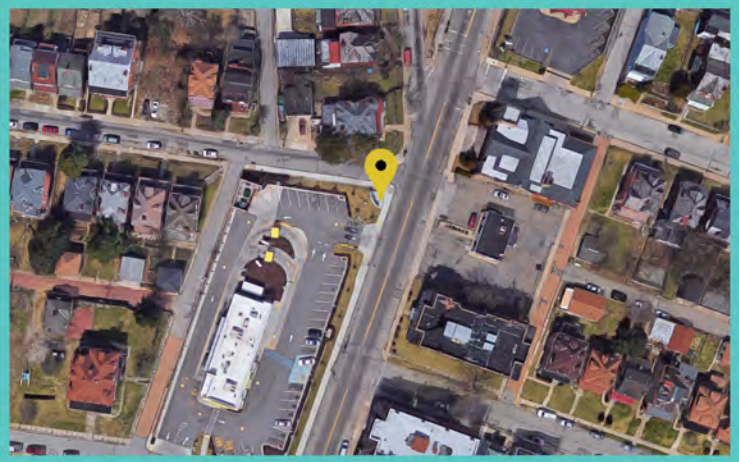

21st Ward Plaque

LOCATION: 1576 Chateau Street, Pittsburgh, PA 15233

MANCHESTER

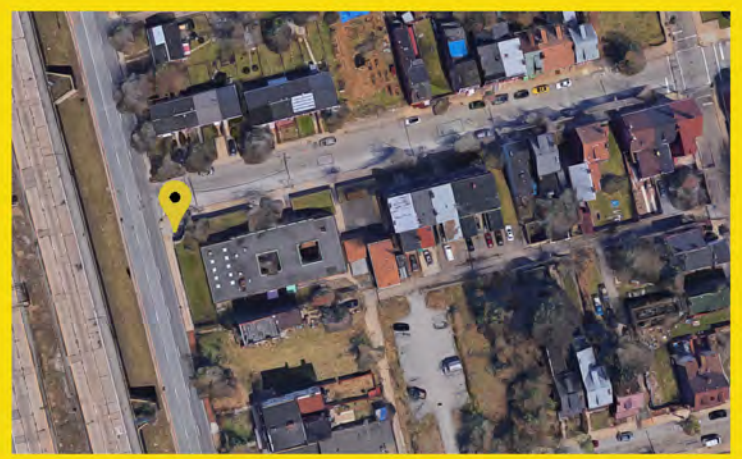

All Wars Memorial

LOCATION: 1820 Morningside Avenue, Pittsburgh, PA 15206

YEAR: 1994

MORNINGSIDE



The various components of the memorials at this site commemorate those who served in all wars.

19th Ward War Service Honor Roll - Korean and Vietnam Veterans

LOCATION: 316 Boggs Avenue, Pittsburgh, PA 15212

YEAR: 1929, re-dedicated 1984

MT. WASHINGTON



Residents of Chatman Village World War II

LOCATION: 848 Pennridge Road, Pittsburgh, PA 15211

MT. WASHINGTON

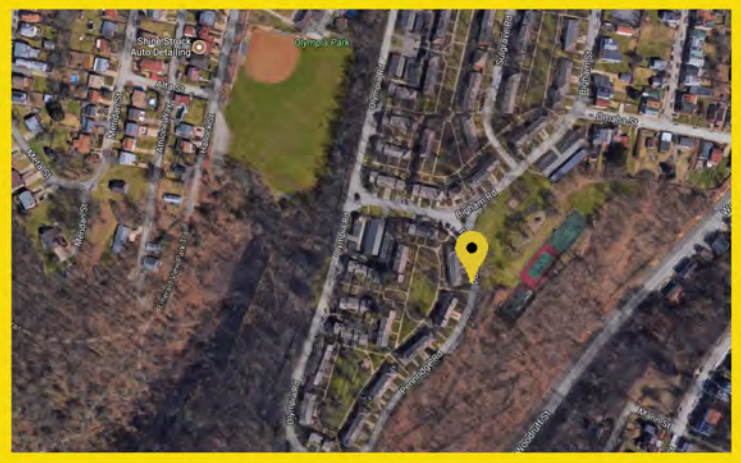

Veteran Honor Roll

LOCATION: 419 South Dithridge Street, Pittsburgh, PA 15213

OAKLAND

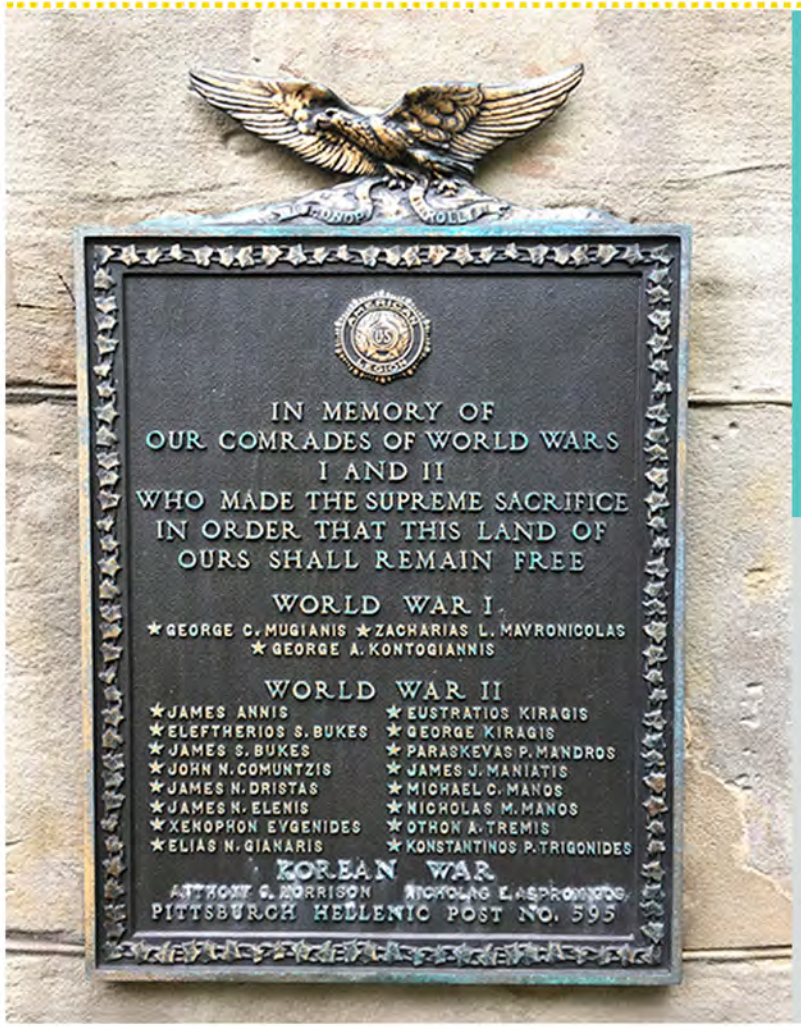

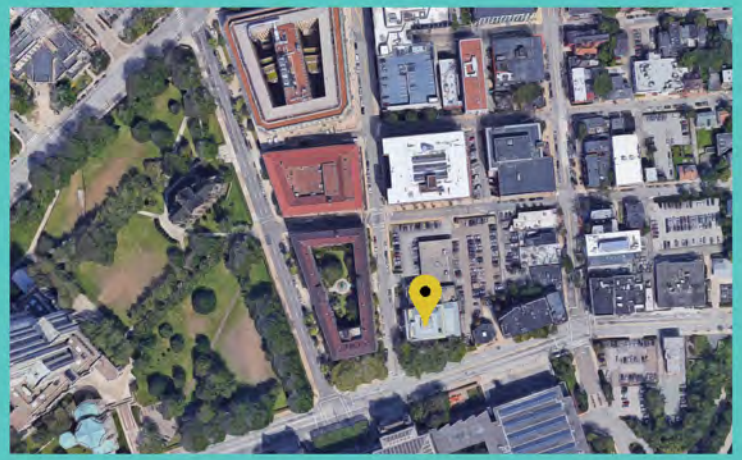

Pittsburgh Blues War of 1812 Memorial Sundial

LOCATION: 4301 Forbes Avenue, Pittsburgh, PA 15213

OAKLAND

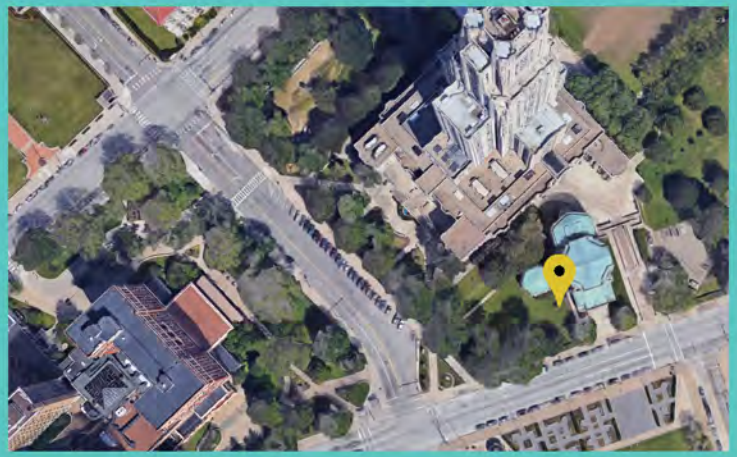

Commanded by James Butler, the Pittsburgh Blues was a company of sixty volunteers that fought in the war of 1812. The company had two killed and five wounded.

Immaculate Heart of Mary World Wall Monument

POLISH HILL

LOCATION: 3058 Brereton St, Pittsburgh, PA 15219 (front of Immaculate Heart of Mary Church)

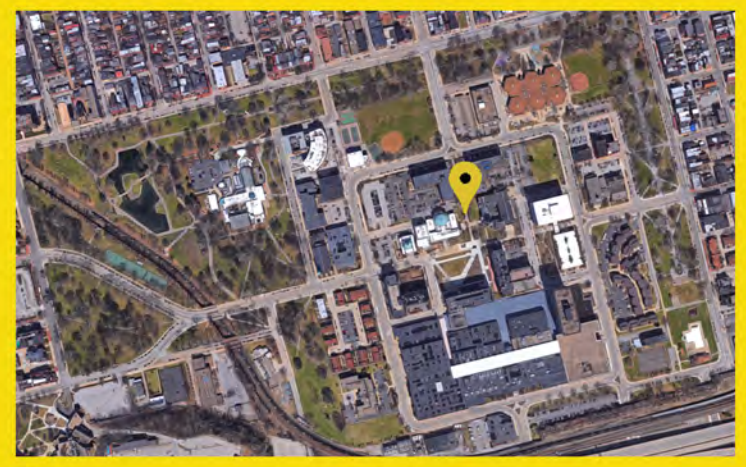

World War I Memorial

LOCATION: 2940 Sheraden Blvd,
Pittsburgh, PA 15204

SHERADEN



Charles P. Samaha

LOCATION: Intersection of Carson Street and 11th Street, Pittsburgh, PA 15203
YEAR: 1932

SOUTHSIDE FLATS

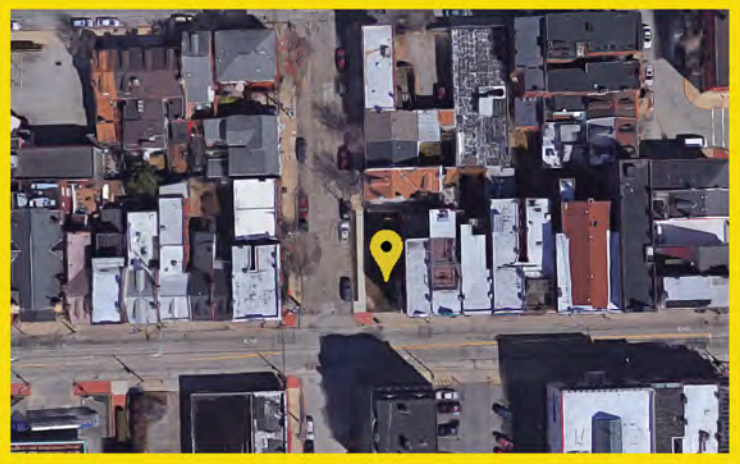

Polish Veteran Memorial

LOCATION: 1807 Jane Street, Pittsburgh, PA 15203

SOUTHSIDE FLATS



Southside VFW War Memorial

LOCATION: 64 South 20th Street, Pittsburgh, PA 15203

YEAR: 1981

SOUTHSIDE FLATS



Vietnam Memorial
17th Ward

LOCATION: PA-837S 18th St
Pittsburgh, PA 15203

YEAR: 1995

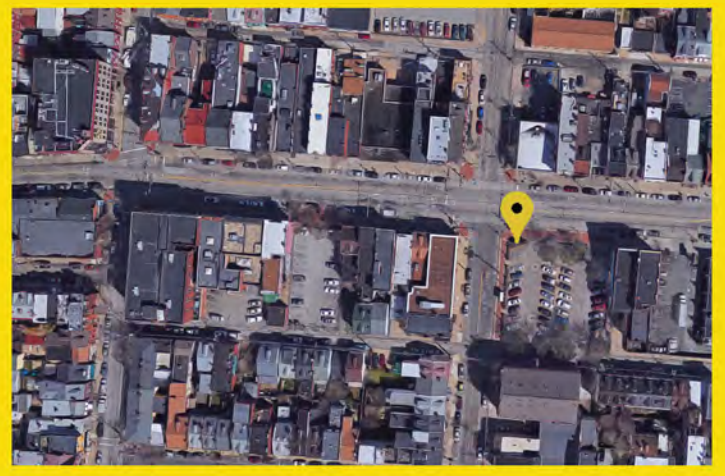

The South Side Vietnam Veterans dedicated this memorial as a tribute to the love of their families which sustained them, to duty and honor which drove them, and to their fellow service members.

Honor Roll

LOCATION: Quarry Street,
Pittsburgh, PA 15210

SOUTHSIDE SLOPES



Saint Josaphat Honor Roll - in honor to men and women who served our country in World War I and II

LOCATION: 2307 Misison Street, Pittsburgh, PA 15203
(across from Josaphat's Church)

FABRICATOR: Donatelli Monuments

SOUTHSIDE SLOPES



This memorial is dedicated to the parishioners of St. Josaphat that served in WWI and WWII.

World War II Memorial

LOCATION: 2412 Spring Garden Ave,
Pittsburgh, PA 15212

SPRING GARDEN



Veterans Honor Roll -19th Ward, World War II

LOCATION: 1050 Windermere Drive, Pittsburgh, PA 15218

SWISSHELM PARK



The memorial is located on the Sarah Jackson Black Community Center in the 14th Ward. All residents that served in WW II are listed, stars are placed next to the names of those that lost their lives.

Western Pennsylvania Firefighters Memorial

LOCATION: 1050 Windermere Drive, Pittsburgh, PA 15218
DESIGNED BY: Kenneth A Bacha, Memorial Designs, Inc.

Troy Hill



Dedicated by troy hill's fire fighters to honor all fire fighters. In 2005 after 130 years of service, the city of Pittsburgh closed the troy hill station.

North Shore War Monuments and Memorials

THE SPORTS AND EXHIBITION AUTHORITY'S PROPERTY

Pittsburgh

A MOST LIVABLE CITY

Korean War Veterans' Memorial

LOCATION: 100 North Shore Drive, Pittsburgh, PA 15212

YEAR: 1999.

NORTH SHORE



Dedicated on July 27, 1999 this memorial is positioned and shaped to capture sunlight as the sun travels the horizon. Through solid and void, light and shadow, the sun traces a spectrum of individual and shared experience.

Law Enforcement Memorial

LOCATION: Across from Heinz Field, by intersection of Art Rooney Ave and North Shore Drive

YEAR: 1996

NORTH SHORE



This memorial honors City of Pittsburgh and Allegheny County Police Officers who have lost their lives in the Line of Duty.

Vietnam Veteran's Monument

LOCATION: North Shore Riverfront Park, Pittsburgh, PA 15212
YEAR: 1987
ARTIST: Ron Bennet
SCULPTOR: George Danhires
LANDSCAPE ARCHITECT: Edward Dumont, John Robert Middleton

NORTH SHORE



Paying tribute to the servicemen and women, living and dead, who served in Vietnam, the memorial was originally dedicated on Veterans' Day of 1987 with a rededication in June of 2002.

Southwestern Pennsylvania World War II Memorial

LOCATION: North Shore Riverfront Park, Pittsburgh, PA 15212

YEAR: 2003

ARTIST: Larry Kirkland

NORTH SHORE



This memorial celebrates the contributions of Southwestern Pennsylvanians to WWII. The interior is devoted to the local history while the exterior describes the story of the war around the world.

War Monuments and Memorials on Allegheny County Property

Pittsburgh
A MOST LIVABLE CITY

Parade Rest and Lookout, 1923

LOCATION: Soldiers and Sailors Memorial Hall, 4165 Fifth Avenue, Pittsburgh, PA 15213

YEAR: 1923

ARTIST: Frederick Cleveland Hibbard (1881-1950)

OAKLAND

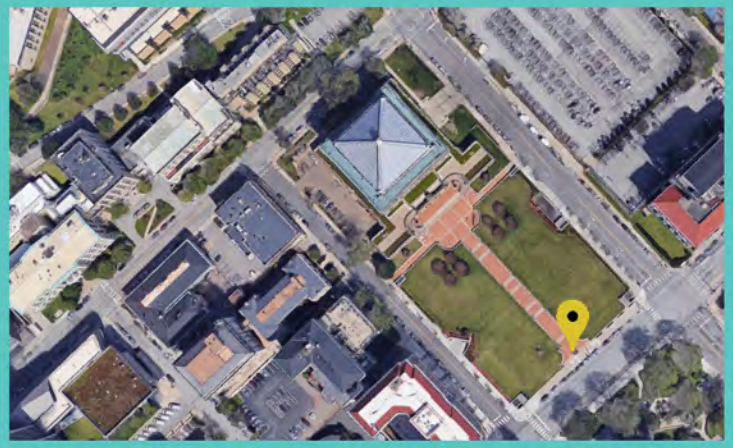

One of Pittsburgh's most well know landmarks, it has stood in honor of Veterans since 1910.

Jack's Run Bridge Momorial Columns (4), WWI

LOCATION: Intersection of California Avenue and Winhurst Street, Pittsburgh, PA 15212

YEAR: 1925

When the Jack's Run Bridge was moved to a new location, the concrete span would be the second largest arch in the US. This new bridge had four pylons, each at 26ft. The pylons were topped with American eagles and had a lion's head set in the sides.

References:

Discovering Pittsburgh's Sculpture by Marilyn Evert and Vernon Gay

Carnegie Library of Pittsburgh, collection of newspaper clippings in the PA Department

City of Pittsburgh files

Brooklineconnection.com

Waymarking.com

Visitpittsburgh.com

Soldiersandsailorshall.org

Pittsburgh
A MOST LIVABLE CITY

Note: This document includes placeholder images and is considered to be a preliminary inventory until such time as City staff are able to fully confirm , assess and document actual objects in the field.

VERSION 5.0
Published August, 2017

DEPARTMENT OF CITY PLANNING

To gain or to send more information please contact:
Yesica Guerra, Public Art and Civic Desing Manager
yesica.guerra@pittsburghpa.gov
or
Rachel Rearick, Arts, Culture and History Specialist
rachel.rearick@pittsburghpa.gov

412-255-8996
www.pittsburghpa.gov/dcp/warmonuments/

Pittsburgh
A MOST LIVABLE CITY

Note: This document includes placeholder images and is considered to be a preliminary inventory until such time as City staff are able to fully confirm , assess and document actual objects in the field.