Connections Project
Conceptual Drawing Set
May 2019

CITY OF PITTSBURGH

PASHEK MTR

Sheet List

Sheet 1	Phase A with Enlargements
Sheet 2	Phase B with Enlargement
Sheet 3	Phase C, D & E with Enlargements
Sheet 4	Phase F with Enlargement
Sheet 5	Phase G
Sheet 6	Phase H, I, J, K, L & M with Enlargement
Sheet 7	Phase H, J & M
Sheet 8	Phase M
Sheet 9	Phase M with Enlargement
Sheet 10	Phase N, O & P

Legend

- Sidewalk
- Steps
- Shared Lane Marking
- Bike Lane
- Primary Trails: 10' wide Asphalt Surface
- Secondary Trails: 5' wide Aggregate Surface
- Switchback Trails: 12' wide Concrete Ramps
- Proposed BRT Project: Fifth and Forbes Avenues
- Habitat Restoration Area
- New Street Tree
- Existing Street Tree
- Green Infrastructure
- Park / Open Space
- Kiosk: Information / Signage

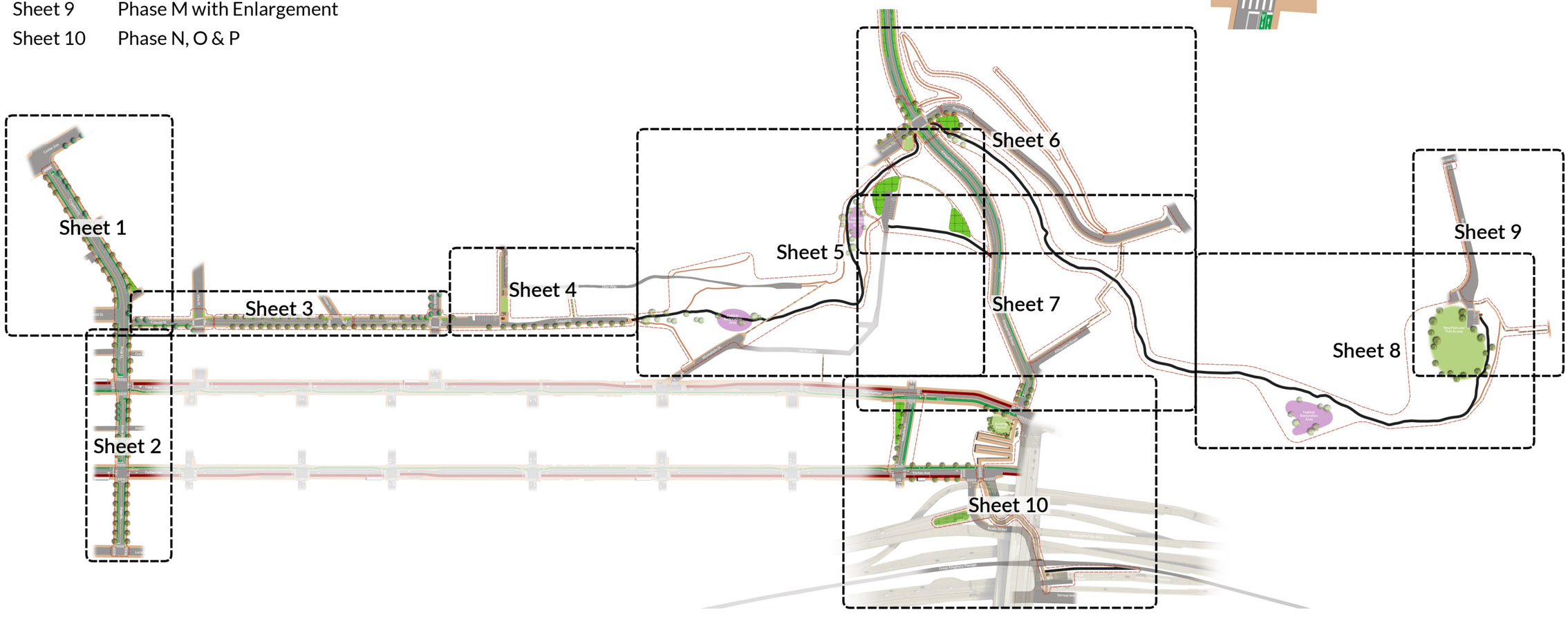

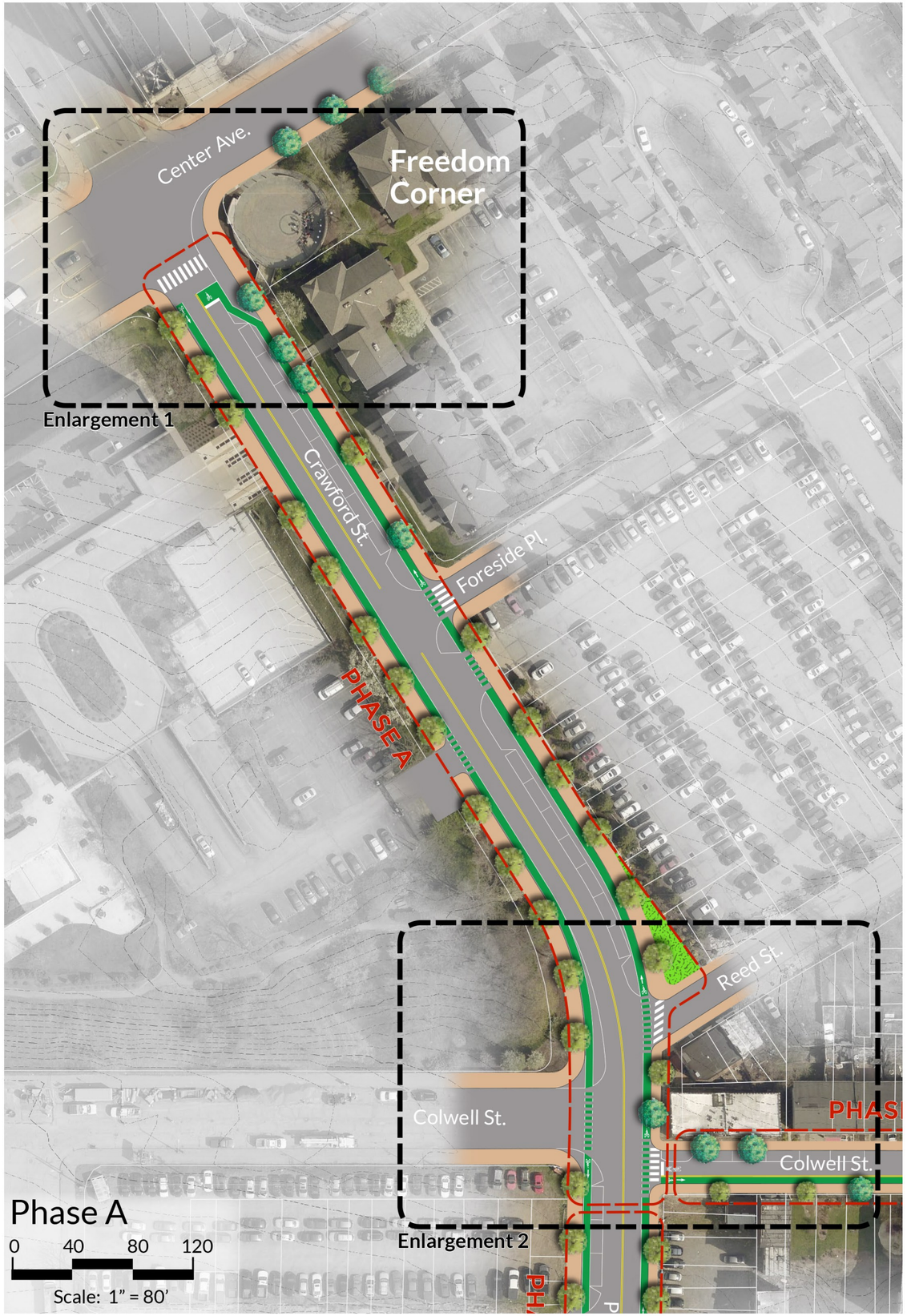

Phase A Enlargement 1
Scale: 1" = 40'

Phase A Enlargement 2
Scale: 1" = 40'

1
Sheet #

Phase A with Enlargements

North

PASHEK MTR
Landscape Architecture | Community Planning | Design
619 E. Ohio St., Pittsburgh, PA 15212
412-321-0362 | PashekMTR.com

Colwell Connections Project
City of Pittsburgh Allegheny County, Pennsylvania

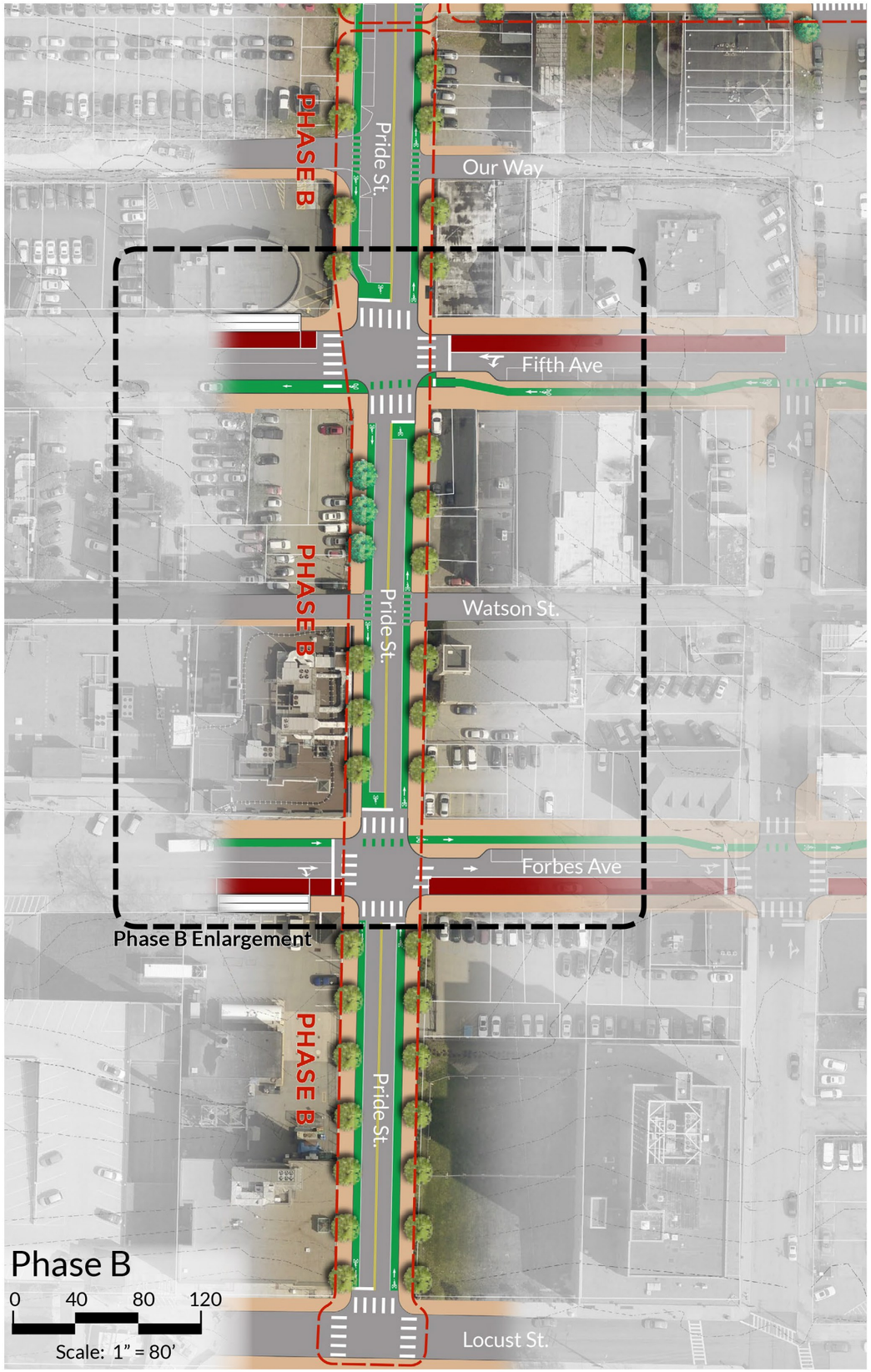

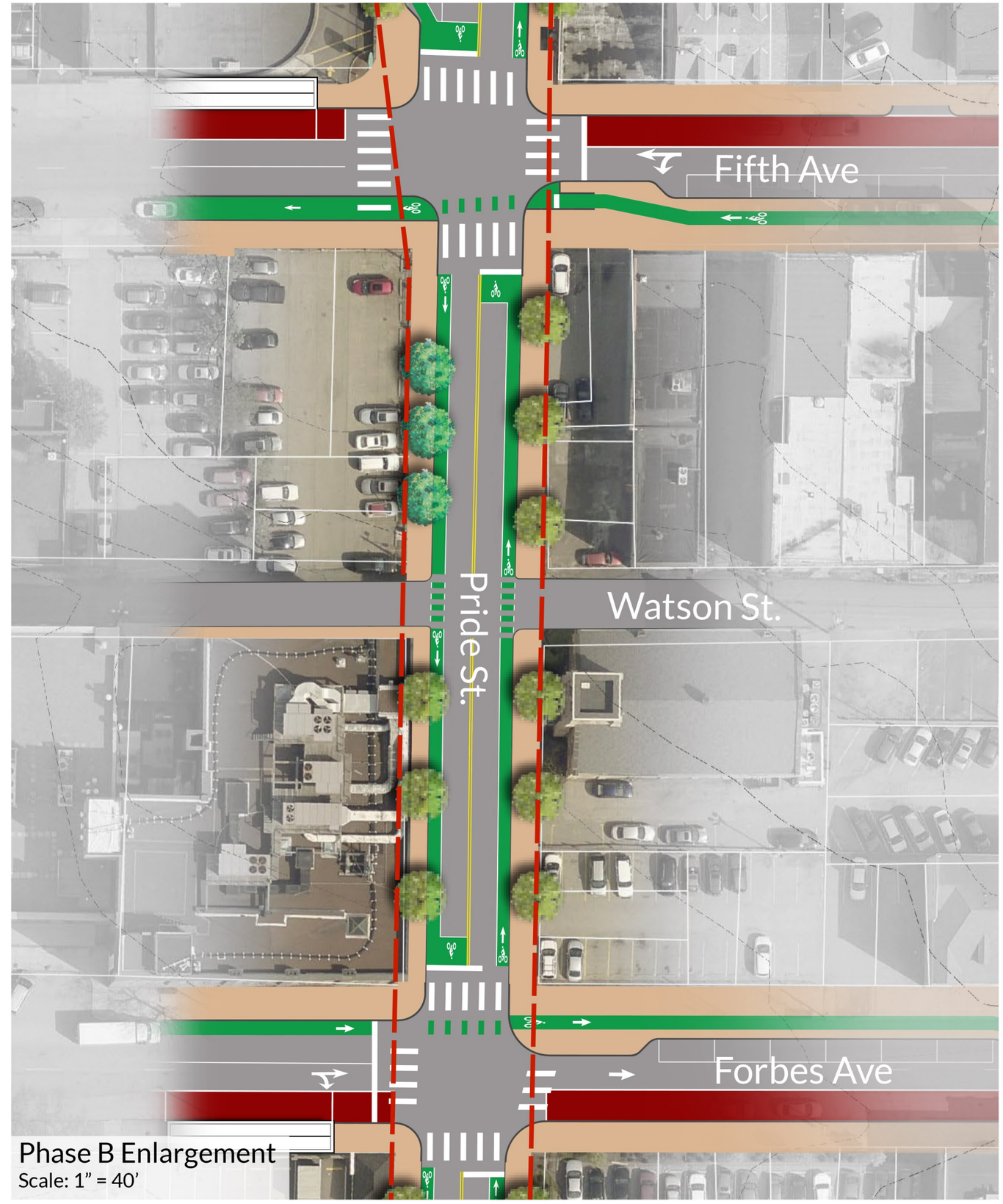

2
Sheet #

Phase B with Enlargement

North

PASHEK MTR
Landscape Architecture | Community Planning | Design
619 E. Ohio St., Pittsburgh, PA 15212
412-321-6362 | PashekMTR.com

Colwell Connections Project

City of Pittsburgh Allegheny County, Pennsylvania

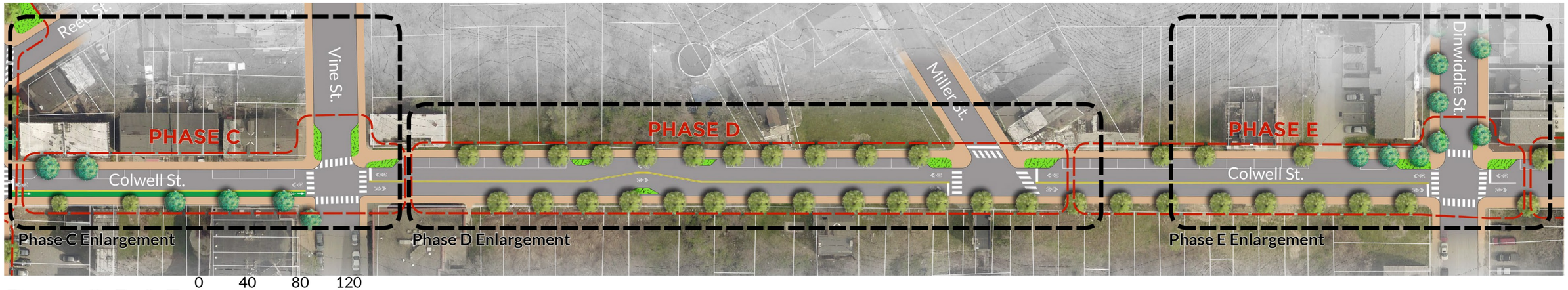

Phase C, D & E

0 40 80 120

Scale: 1" = 80'

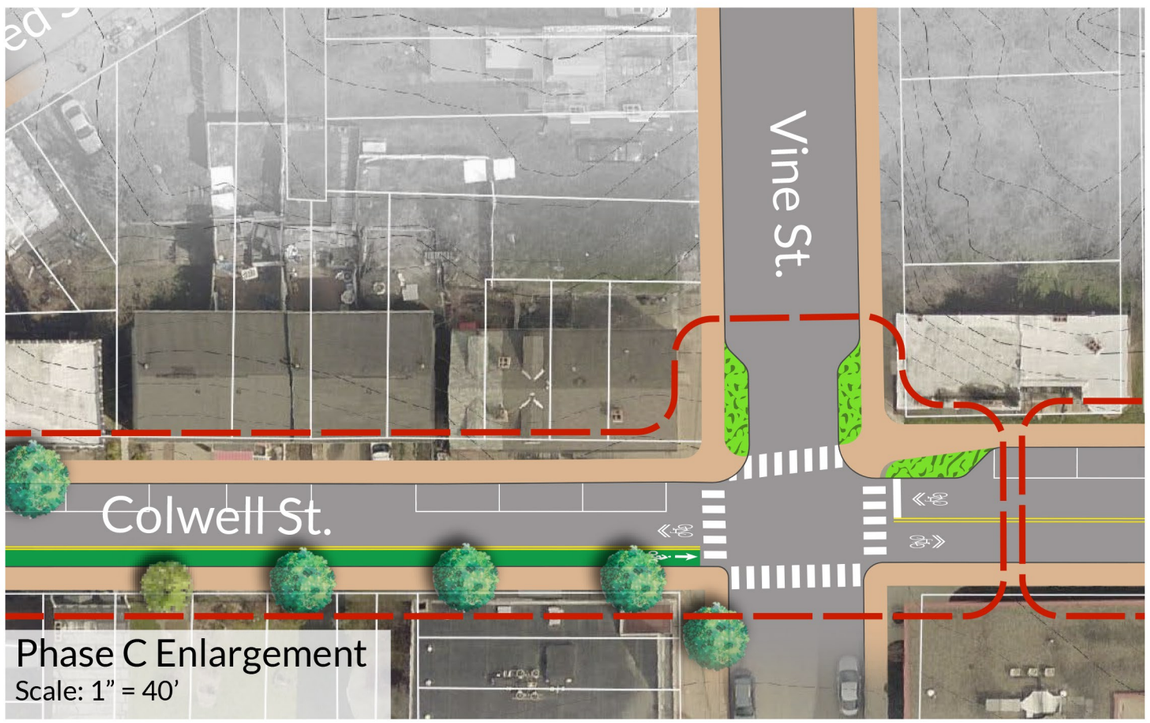

Phase C Enlargement

Scale: 1" = 40'

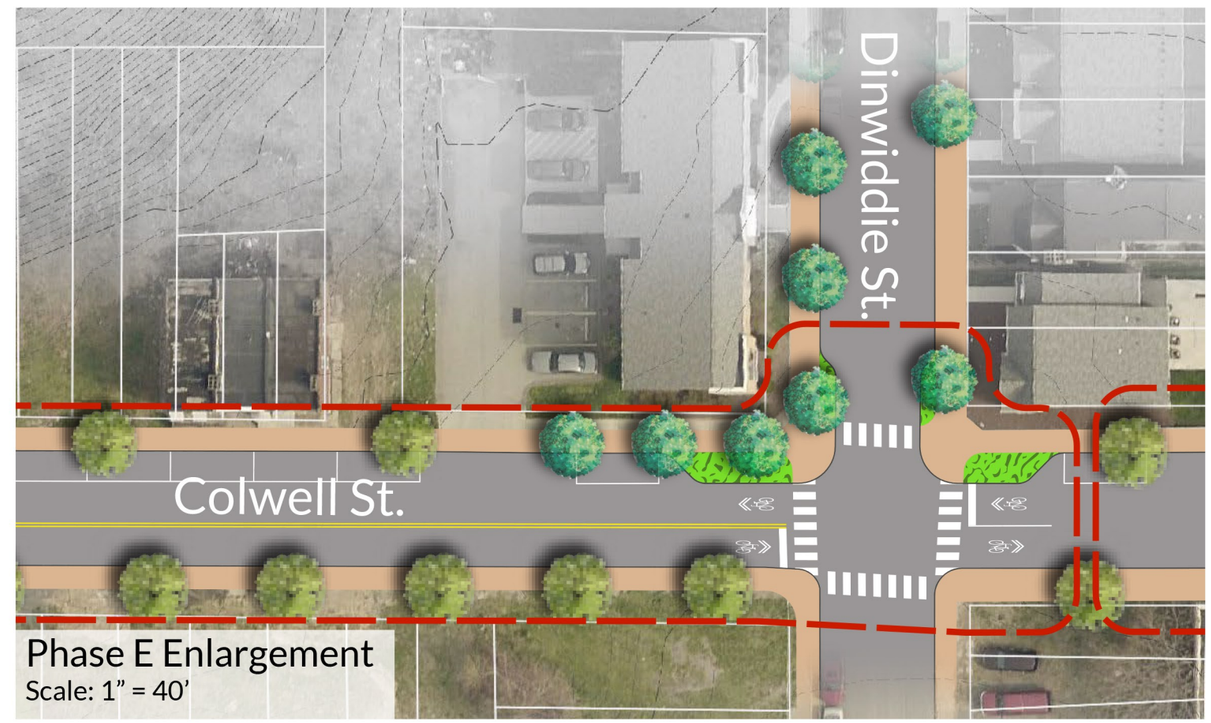

Phase E Enlargement

Scale: 1" = 40'

Phase D Enlargement

Scale: 1" = 40'

3

Sheet #

Phase C, D & E with Enlargements

North

PASHEK MTR
Landscape Architecture | Community Planning | Design
419 E. Ohio St., Pittsburgh, PA 15212
412-321-6362 | PashekMTR.com

Colwell Connections Project

City of Pittsburgh Allegheny County, Pennsylvania

Phase F

0 40 80 120

Scale: 1" = 80'

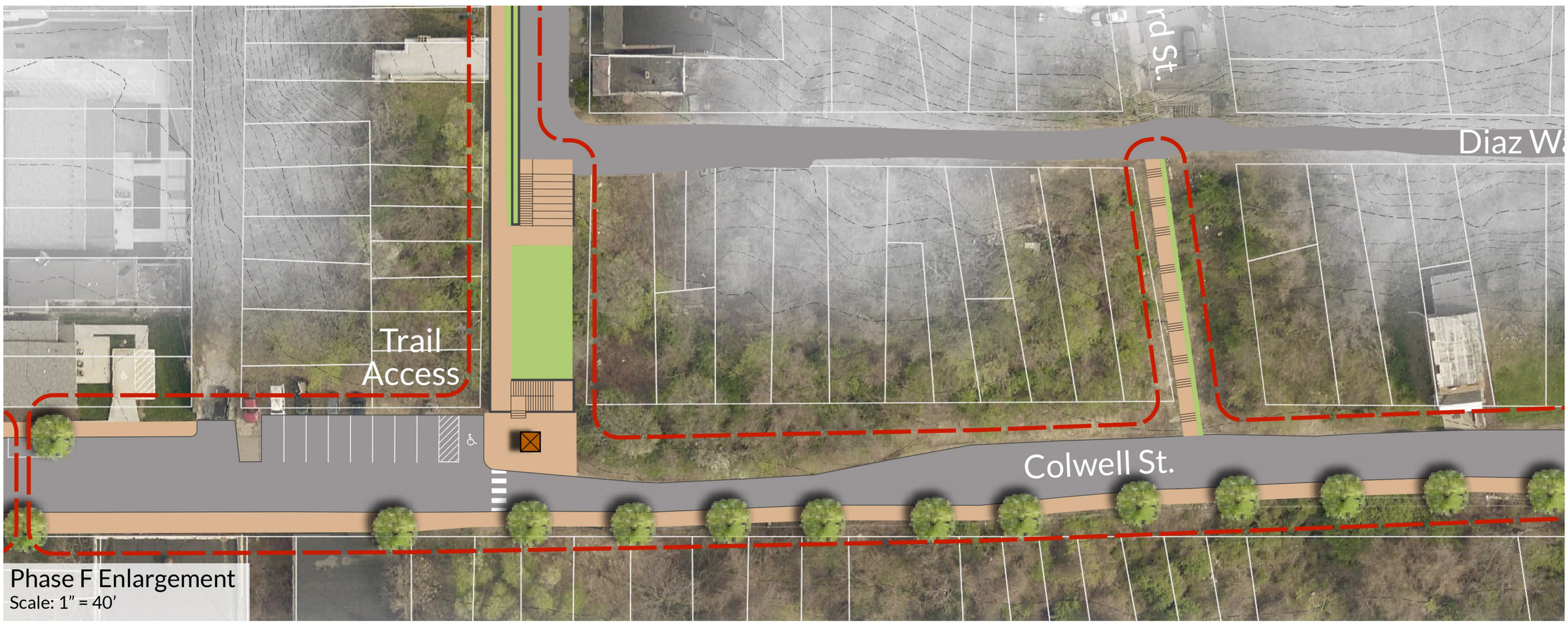

Phase F Enlargement

Scale: 1" = 40'

4

Sheet #

Phase F with Enlargement

North

PASHEK MTR
Landscape Architecture | Community Planning | Design
419 E. Ohio St., Pittsburgh, PA 15212
412-321-6362 | PashekMTR.com

Colwell Connections Project

City of Pittsburgh Allegheny County, Pennsylvania

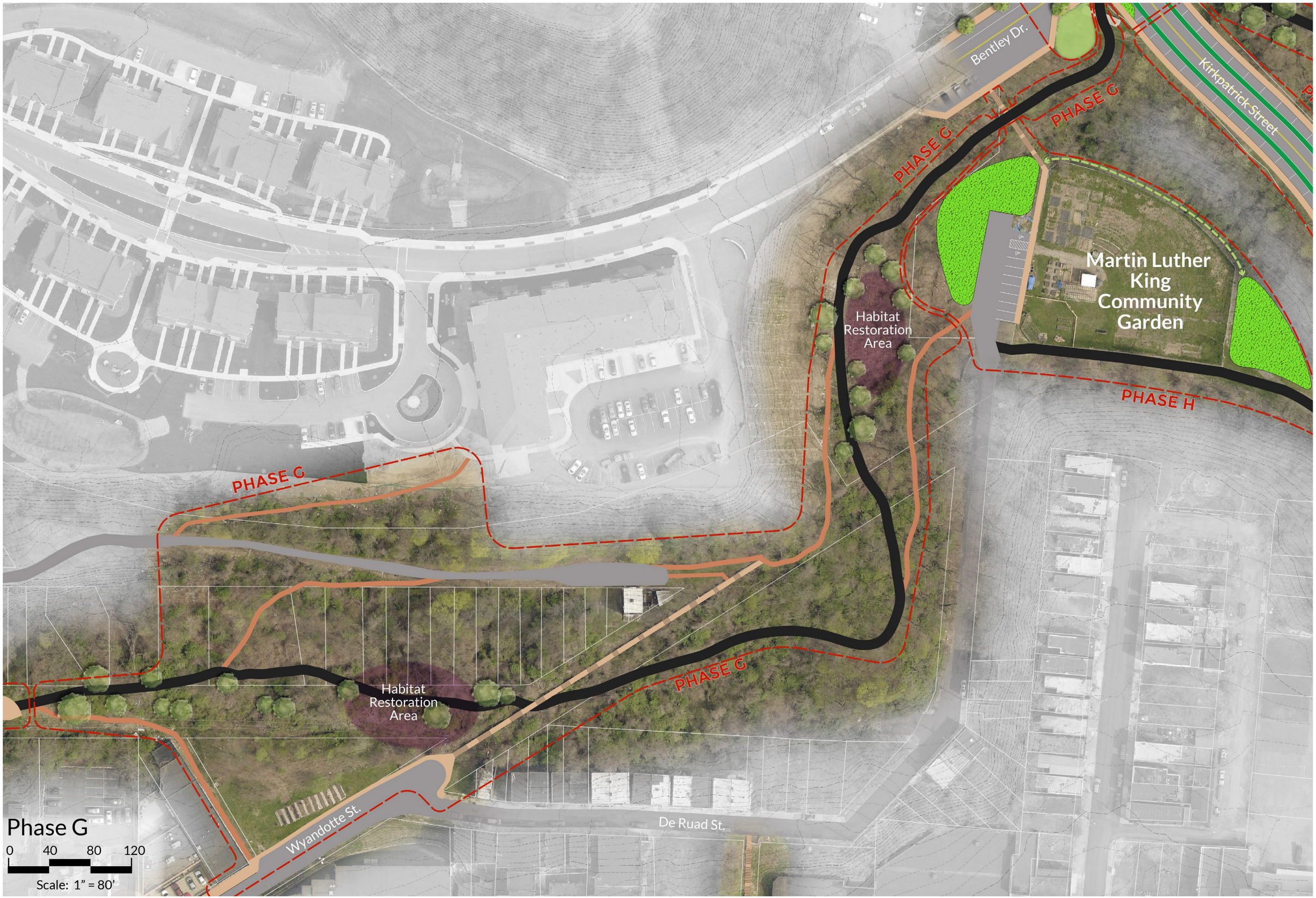

5
Sheet #

Phase G

North

PASHEK MTR
Landscape Architecture | Community Planning | Design
619 E. Ohio St., Pittsburgh, PA 15212
412-321-0362 | PashekMTR.com

Colwell Connections Project

City of Pittsburgh Allegheny County, Pennsylvania

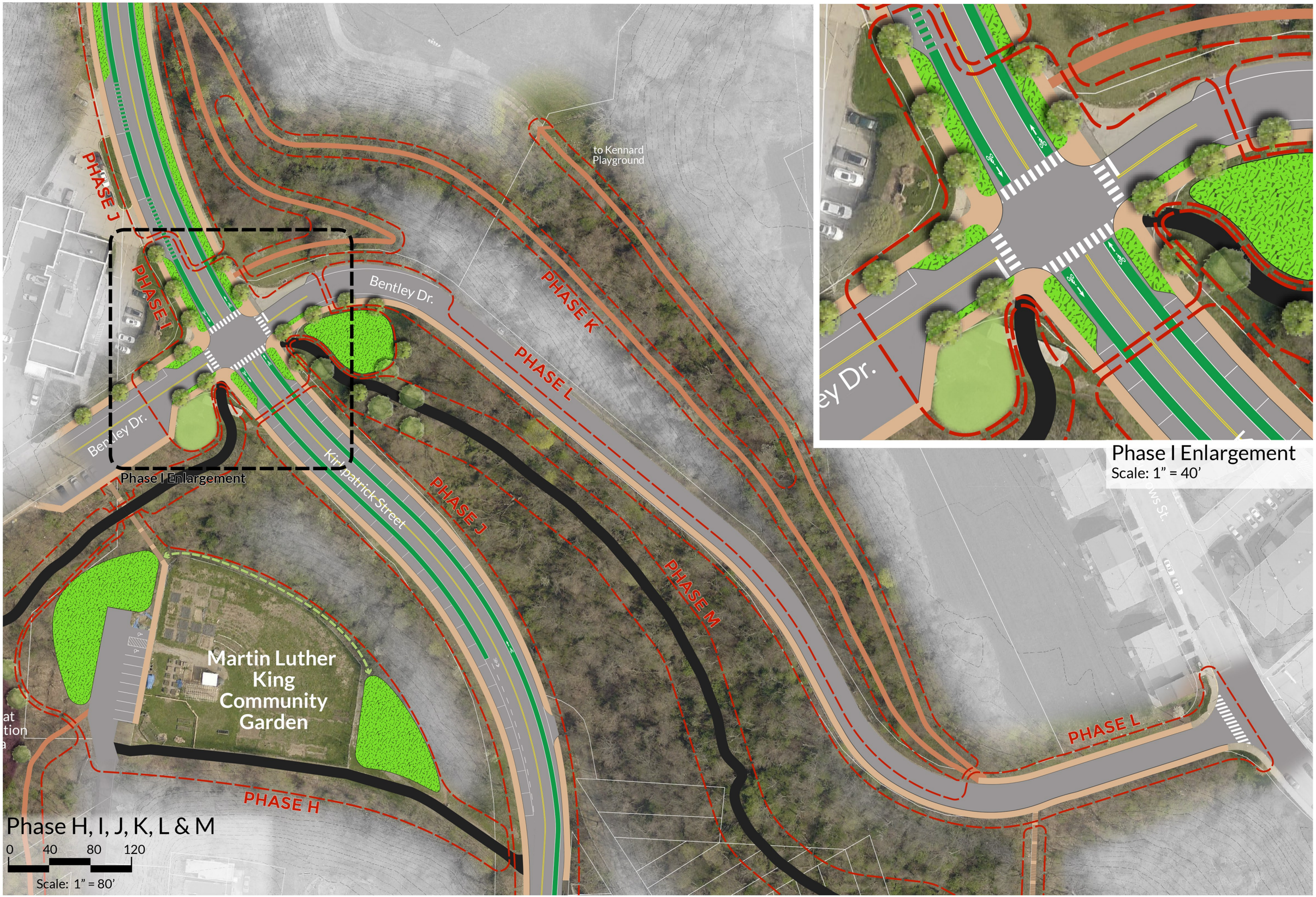

6
Sheet #

Phase H, I, J, K, L & M with Enlargement

North

PASHEK MTR
Landscape Architecture | Community Planning | Design
619 E. Ohio St., Pittsburgh, PA 15212
412-321-0362 | PashekMTR.com

Colwell Connections Project

City of Pittsburgh Allegheny County, Pennsylvania

7
Sheet #

Phase H, J & M

North

PASHEK MTR
Landscape Architecture | Community Planning | Design
619 E. Ohio St., Pittsburgh, PA 15212
412-321-6362 | PashekMTR.com

Colwell Connections Project

City of Pittsburgh Allegheny County, Pennsylvania

8
Sheet #

Phase M

North

PASHEK MTR
Landscape Architecture | Community Planning | Design
619 E. Ohio St., Pittsburgh, PA 15212
412-321-6362 | PashekMTR.com

Colwell Connections Project

City of Pittsburgh Allegheny County, Pennsylvania

Phase M

0 40 80 120

Scale: 1” = 80’

Phase M Enlargement

Scale: 1” = 40’

9

Sheet #

Phase M with Enlargement

North

PASHEK MTR
Landscape Architecture | Community Planning | Design
619 E. Ohio St., Pittsburgh, PA 15212
412-321-6362 | PashekMTR.com

Colwell Connections Project

City of Pittsburgh Allegheny County, Pennsylvania

10
Sheet #

Phase N, O & P

North

PASHEK MTR
Landscape Architecture | Community Planning | Design
619 E. Ohio St., Pittsburgh, PA 15212
412-321-0362 | PashekMTR.com

Colwell Connections Project
City of Pittsburgh Allegheny County, Pennsylvania